


THE ANCIENT MONUMENTS AND  
ARCHAEOLOGICAL AREAS ACT 1979

31109  
(97)



Entry in the Schedule of Monuments



16

2001

Re: The Monument known as  
Macbeth's Cairn, cairn 360m ENE of  
Fernebrae

in the Parish of Lumphanan and  
County of Aberdeen

Search Sheet No: 31109

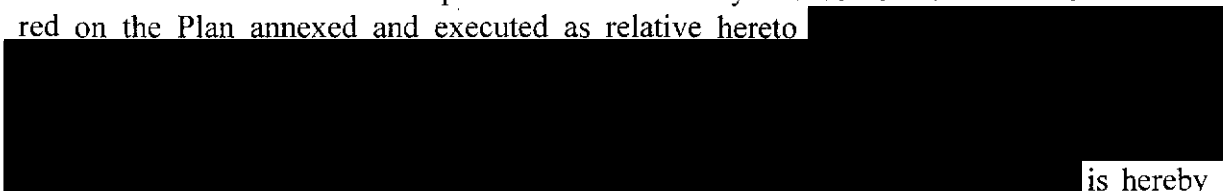
170,000/001

Historic Scotland  
Longmore House  
Salisbury Place  
Edinburgh

MFA05588


THE ANCIENT MONUMENTS AND ARCHAEOLOGICAL AREAS ACT 1979  
ENTRY IN THE SCHEDULE OF MONUMENTS

The monument known as Macbeth's Cairn, cairn 360m ENE of Ferneybrae comprises the remains of a cairn of prehistoric date. It stands approximately 1.2m high and is about 13m in diameter. The area to be scheduled is a circle 35m in diameter centred on the centre of the cairn, to include the remains of the cairn and an area around in which traces of activities associated with the construction and use of the monument may survive. The monument, which lies in the Parish of Lumphanan and the County of Aberdeen as shown outlined in red on the Plan annexed and executed as relative hereto



is hereby included in the Schedule of Monuments appearing to the Scottish Ministers to be of national importance compiled and maintained by them under section 1(1) of the Ancient Monuments and Archaeological Areas Act 1979.

Subscribed by Frank James Lawrie, Director of Heritage Policy with Historic Scotland, being an officer of the Scottish Ministers at Edinburgh on the 12th day of February, Two thousand and one, before this witness Lesley Macdonald, of Longmore House, Salisbury Place, Edinburgh.



Director of Heritage Policy

Register on behalf of the Scottish Ministers in the Register of the County of Aberdeen.



An Officer of the Scottish Ministers

REGISTERS OF SCOTLAND  
GENERAL REGISTER OF SABINES  
COUNTY OF ABERDEEN  
FICHE 111 FRAME 44  
PRESENTED & RECORDED ON

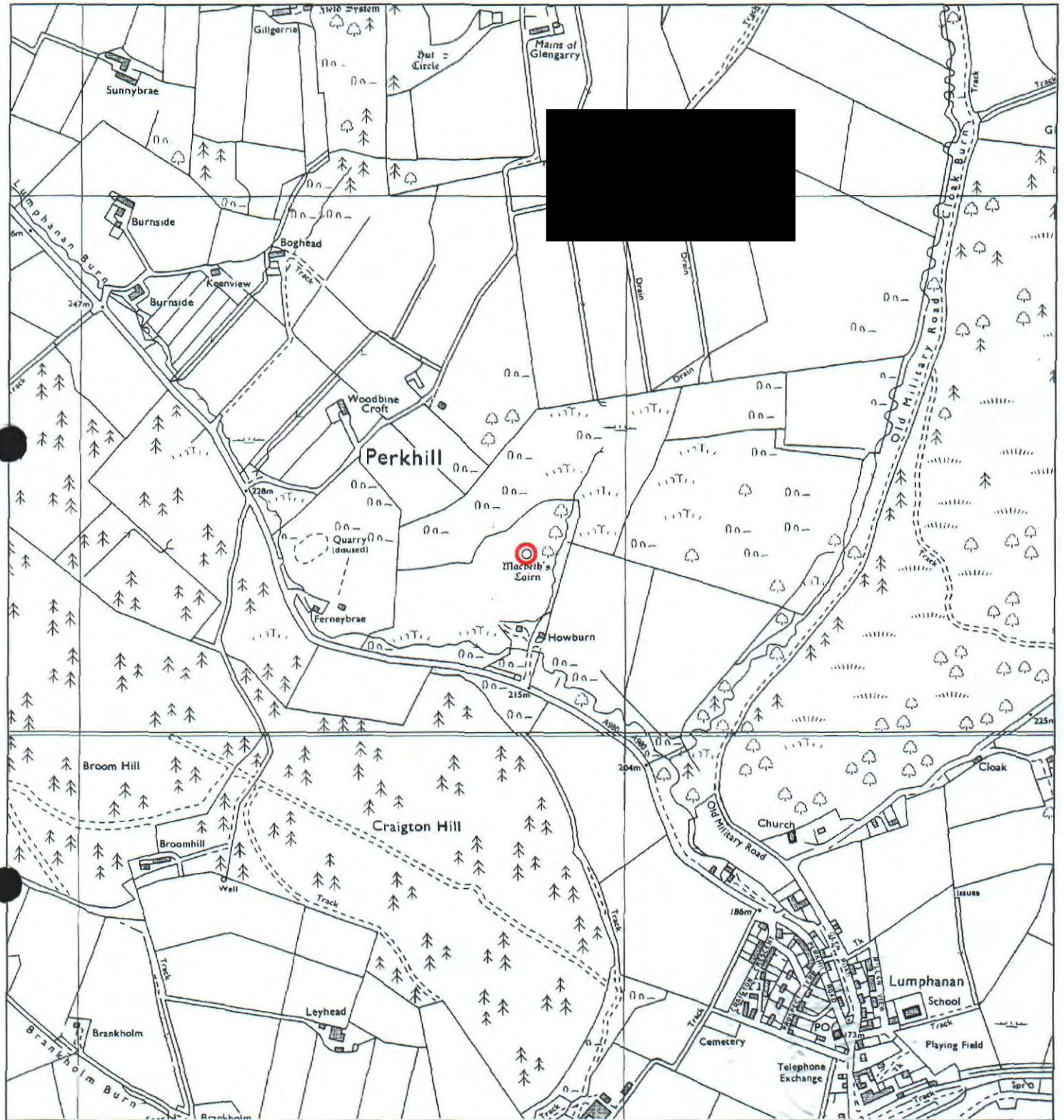
26 APR 2001

MFA06188

ABN 01 111

114

This is the plan referred to in the entry in the Schedule affecting Macbeth's Cairn, cairn 360m ENE of Ferneybrae, dated: 12 February 2001 and is signed as relative thereto.



Macbeth's Cairn, cairn  
360m ENE of Ferneybrae

Lumphanan Parish

Scheduled Area



MapSheet: NJ50NE  
NJ50SE

Scale 1:10,000

100 0 100 200 300 400 500 Meters

This map is reproduced from the OS map by Historic Scotland with the permission of The Controller of Her Majesty's Stationery Office, © Crown copyright. Unauthorised reproduction infringes Crown Copyright and may lead to prosecution or civil proceedings. Licence No. GD 03135G0014.