

908

PBL

27 MAR 2002
YEARLY RUNNING NO.
141

16 S of S

THE ANCIENT MONUMENTS AND  
ARCHAEOLOGICAL AREAS ACT 1979

3

Entry in the Schedule of Monuments

2001


Re: The Monument known as  
The Common, settlement 400m SE of  
  
in the Parish of Innerleithen and  
County of Peebles

Search Sheet No: SS 908 (affecting 16 S of S)

Historic Scotland  
Longmore House  
Salisbury Place  
Edinburgh

THE ANCIENT MONUMENTS AND ARCHAEOLOGICAL AREAS ACT 1979  
ENTRY IN THE SCHEDULE OF MONUMENTS

The monument known as The Common, settlement 400m SE of comprises an enclosed settlement, a form of farmstead or hamlet dating from the later prehistoric period. The monument sits at around 250m OD, on a steep W slope of Priesthope Hill overlooking the Leithen Water. The area to be scheduled is an oval 60m E-W by 70m N-S centred on the settlement. The monument, which lies in the Parish of Innerleithen and the County of Peebles as shown outlined in red on the Plan annexed and executed as relative hereto and

 is hereby included in the Schedule of Monuments appearing to the Scottish Ministers to be of national importance compiled and maintained by them under section 1(1) of the Ancient Monuments and Archaeological Areas Act 1979.

Subscribed by Frank James Lawrie, Director of Heritage Policy with Historic Scotland, being an officer of the Scottish Ministers at Edinburgh on the 10<sup>th</sup> day of *December* Two thousand and one, before this witness Lesley Macdonald, of Longmore House, Salisbury Place, Edinburgh.

 Witness

 Director of Heritage Policy

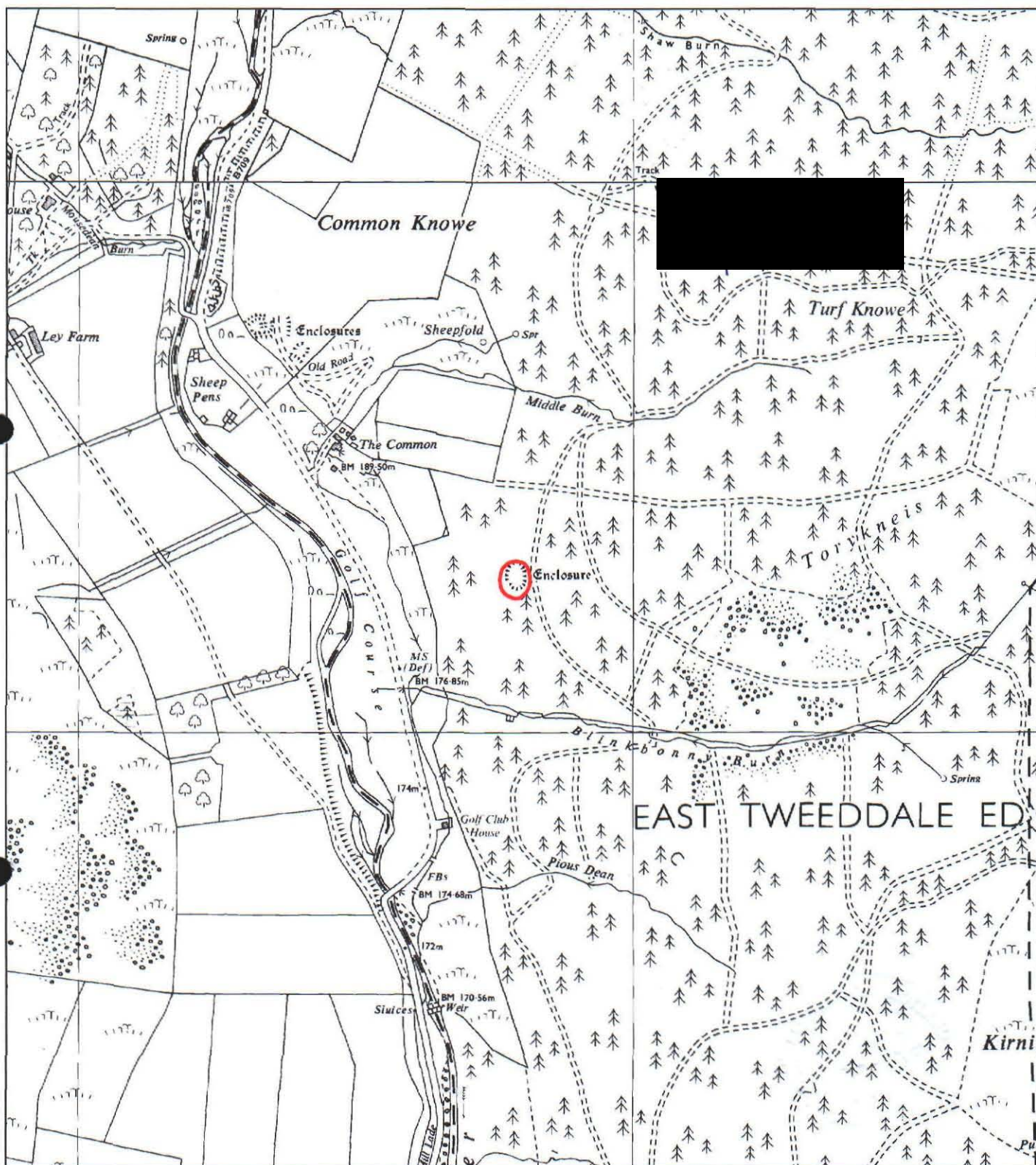
Register on behalf of the Scottish Ministers in the Register of the County of Peebles.

REGISTERS OF SCOTLAND  
GENERAL REGISTER OF SASINES  
COUNTY OF PEEBLES  
FICHE 27 FRAME 4  
PRESENTED AND RECORDED ON

  
An Officer of the Scottish Ministers

27 MAR 2002

This is the plan referred to in the entry in the Schedule affecting  
 The Common, settlement 400m SE of,  
 dated: 10/12/2001 and is signed as relative thereto.




The Common, settlement 400m SE of  
 Innerleithen Parish

Scheduled Area



MapSheet: NT33NW

Scale 1:10,000



This map is reproduced from the OS map by Historic Scotland with the permission of The Controller of Her Majesty's Stationery Office. © Crown copyright. Unauthorised reproduction infringes Crown Copyright and may lead to prosecution or civil proceedings. Licence No. GD 03135G0014.

5