

THE ANCIENT MONUMENTS AND  
ARCHAEOLOGICAL AREAS ACT 1979

Entry in the Schedule of Monuments

2000

ARG  
24

Re: The Monument known as  
Furnace, ironworks

in the Parish of Inveraray and  
County of Argyll

Search Sheet No: 70

Historic Scotland  
Longmore House  
Salisbury Place  
Edinburgh


MFA09758

08 March 2001

420


THE ANCIENT MONUMENTS AND ARCHAEOLOGICAL AREAS ACT 1979  
ENTRY IN THE SCHEDULE OF MONUMENTS

The monument known as Furnace, ironworks comprises the remains of the iron works at Furnace, which sit within the village on the shore of Loch Fyne. The area to be scheduled includes the furnace, the blowing house, the casting house and an area around it that has the potential for associated archaeology. The area is irregular in shape and has maximum dimensions of about 42m NNW-SSE and 37m NE-SW. The monument, which lies in the Parish of Inveraray and the County of Argyll as shown outlined in red on the Plan annexed and executed as relative hereto and which forms part of the subjects described in the



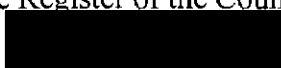
is hereby included in the Schedule of Monuments appearing to the Scottish Ministers to be of national importance compiled and maintained by them under section 1(1) of the Ancient Monuments and Archaeological Areas Act 1979.

Subscribed by Frank James Lawrie, Director of Heritage Policy with Historic Scotland, being an officer of the Scottish Ministers at Edinburgh on the 8<sup>th</sup> day of November Two thousand, before this witness Lesley Macdonald, of Longmore House, Salisbury Place, Edinburgh.



Director of Heritage Policy

Register on behalf of the Scottish Ministers in the Register of the County of Argyll.



An Officer of the Scottish Ministers

MFA09858

REGISTERS OF SCOTLAND  
GENERAL REGISTER OF SASINES

E

COUNTY OF ARGYLL

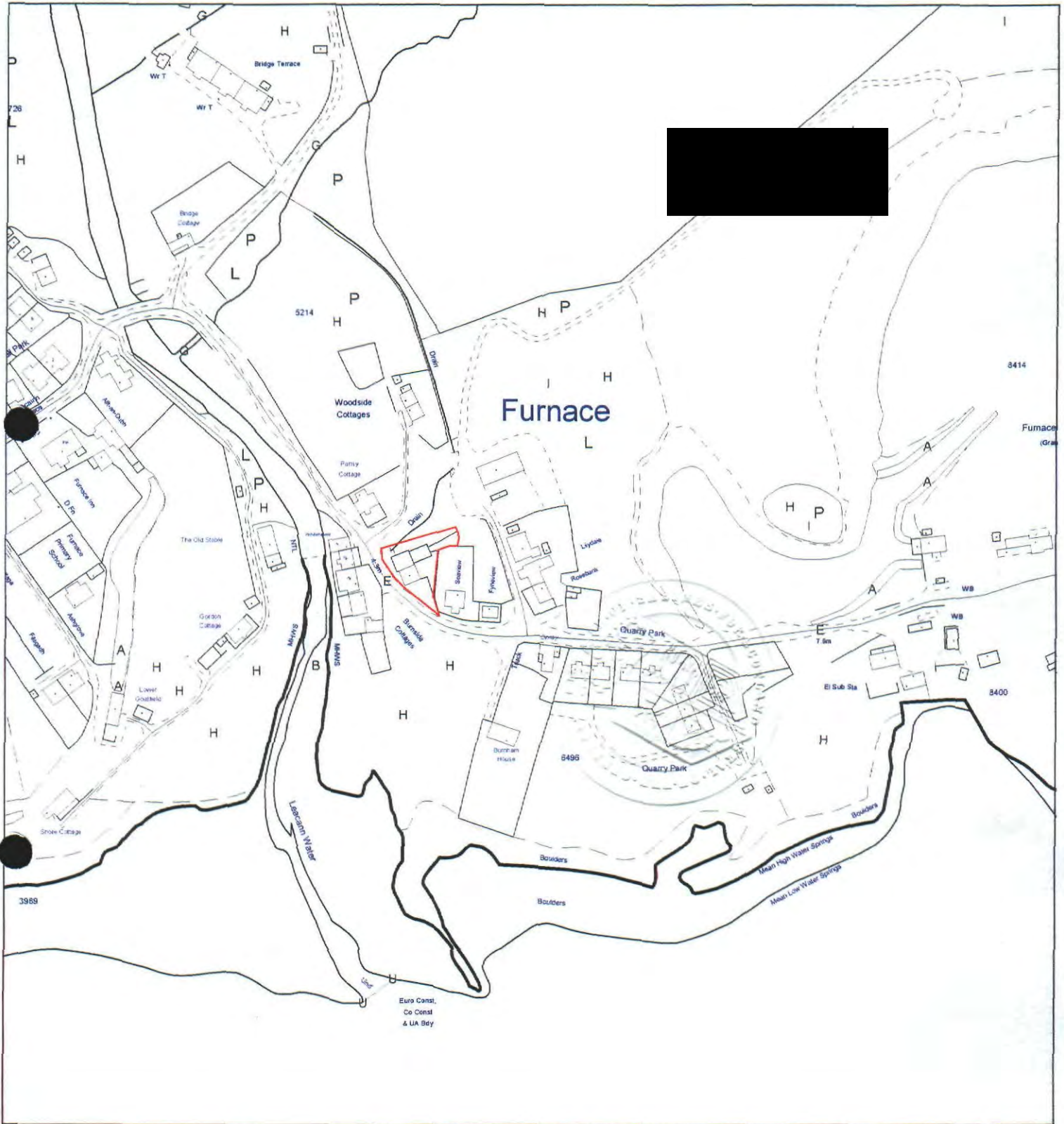
FRAME 26 35  
PRESENTED & RECORDED ON

08 MAR 2001

ARG 01 26

Handwritten mark

This is the plan referred to in the entry in the Schedule affecting Furnace, ironworks, dated 8 November 2000 and is signed as relative thereto.



Furnace, ironworks

Inveraray Parish  
Scheduled Area



Sheet: NN0200  
NS0299

Scale 1:2500

25 0 25 50 75 100 Meters

This map is reproduced from the OS map by Historic Scotland with the permission of The Controller of Her Majesty's Stationery Office, © Crown copyright. Unauthorised reproduction infringes Crown Copyright and may lead to prosecution or civil proceedings. Licence No. GD 03135G0014.