


THE ANCIENT MONUMENTS AND
ARCHAEOLOGICAL AREAS ACT 1979



14

Entry in the Schedule of Monuments

~~15~~

2002

Re: The Monument known as
Achadun Castle

in the Parish of Lismore and Appin and
County of Argyll


Search Sheet No: 30483

SZ0347919401

Historic Scotland
Longmore House
Salisbury Place
Edinburgh


THE ANCIENT MONUMENTS AND ARCHAEOLOGICAL AREAS ACT 1979
ENTRY IN THE SCHEDULE OF MONUMENTS

The monument known as Achadun Castle comprises the remains of Achadun Castle, the 13th Century castle of the bishops of Argyll. The castle occupies the summit of a prominent limestone ridge near the western shore of Lismore, close to a good anchorage in Achadun Bay. The structure is ruinous, the SW and SE walls have collapsed outwards. The NE wall and a substantial portion of the NW wall survive almost to wall-head level. The area to be scheduled has maximum dimensions of 34m NW to SE by 32m transversely, to include the castle and a 6m strip of land around it within which related remains may be expected to survive. The monument, which lies in the Parish of Lismore and Appin and the County of Argyll as shown outlined in red on the Plan annexed and executed as relative hereto and



is hereby included in the Schedule of Monuments appearing to the Scottish Ministers to be of national importance compiled and maintained by them under section 1(1) of the Ancient Monuments and Archaeological Areas Act 1979.

Subscribed by Sheenagh Adams, Director of Heritage Policy with Historic Scotland, being an officer of the Scottish Ministers at Edinburgh on the 21st day of September Two thousand and two, before this witness Lesley Macdonald, of Longmore House, Salisbury Place, Edinburgh.



Director of Heritage Policy

Register on behalf of the Scottish Ministers in the Register of the County of Argyll.



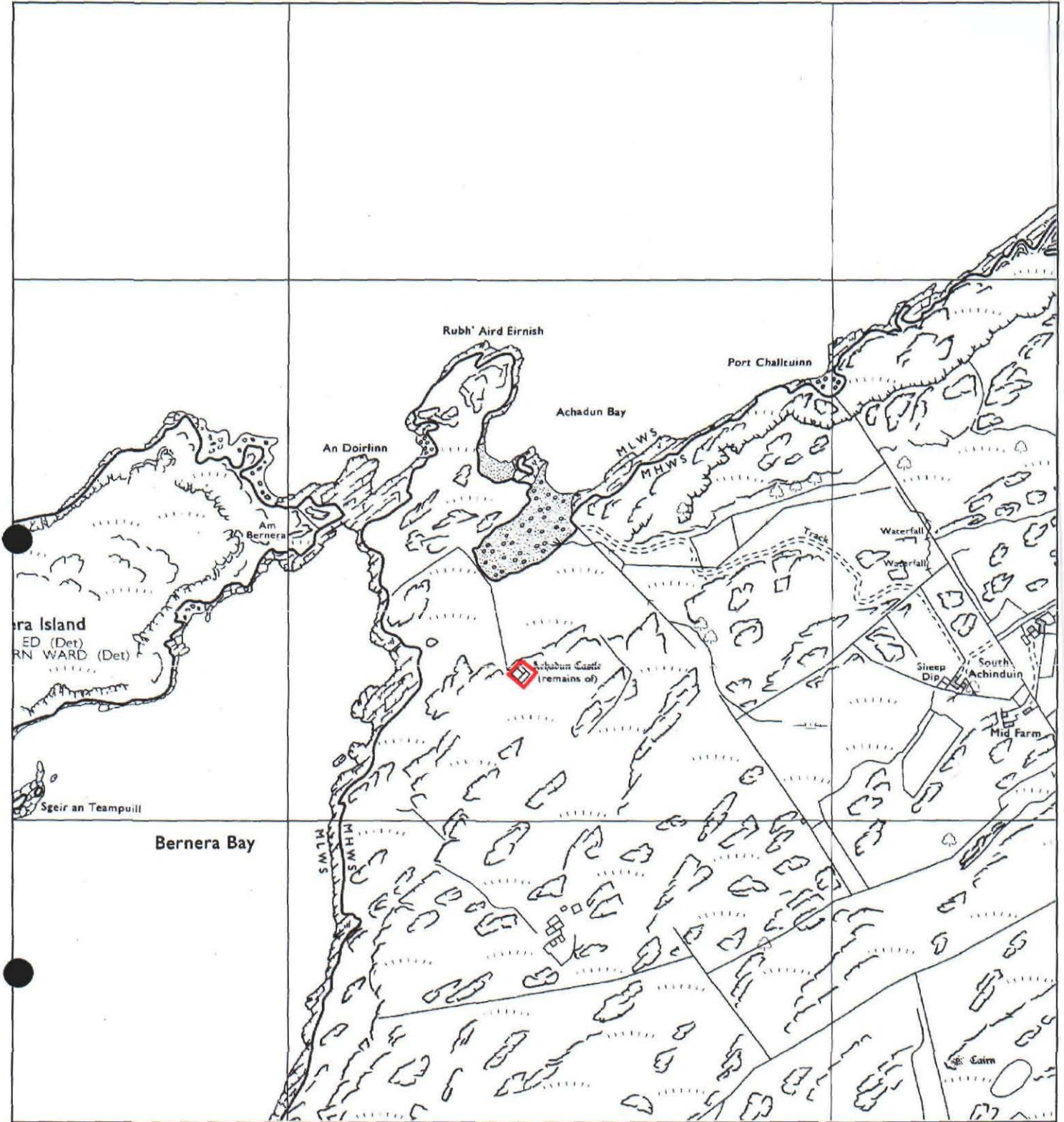
An Officer of the Scottish Ministers

ASHELL23.DOC

REGISTERS OF SCOTLAND
GENERAL REGISTER OF SASINES
COUNTY OF ARGYLL
FICHE 140 FRAME 29
PRESENTED AND RECORDED ON

12 DEC 2002

This is the plan referred to in the entry in the Schedule affecting Achadun Castle, dated: 26/9/03 and is signed as relative thereto.



<p>Achadun Castle</p> <p>Lismore and Appin Parish</p> <p>Scheduled Area —————</p>	<p style="text-align: center;">N</p>  <p style="text-align: center;">MapSheet: NM83NW</p>	<p style="text-align: center;">Scale 1:10,000</p>  <p>This map is reproduced from the OS map by Historic Scotland with the permission of The Controller of Her Majesty's Stationery Office. © Crown copyright. Unauthorised reproduction infringes Crown Copyright and may lead to prosecution or civil proceedings. Licence No. GD 03135G0014.</p>
--	--	---