


2 ARE



THE ANCIENT MONUMENTS AND
ARCHAEOLOGICAL AREAS ACT 1979

Entry in the Schedule of Monuments

SC0303107101

2003

Re: The Monument known as
Lochbuie House, stone circle and standing
stones, Mull


in the Parish of Torosay and
County of Argyll

Search Sheet No: 15153

Historic Scotland
Longmore House
Salisbury Place
Edinburgh


THE ANCIENT MONUMENTS AND ARCHAEOLOGICAL AREAS ACT 1979
ENTRY IN THE SCHEDULE OF MONUMENTS

The monument known as Lochbuie House, stone circle and standing stones, Mull, comprises a stone circle and two other standing stones, all of prehistoric date and visible as a series of upstanding stones. The three areas to be scheduled include the remains described and an area around them within which related material may be expected to survive. The largest area is sub-circular, centred on the stone circle and the outlying standing stone closest to the stone circle, and has maximum dimensions of 38m NW-SE by 33m transversely. Its NW limit is defined by, but excludes, the field boundary. The second area is centred on the standing stone situated about 40m SW of the stone circle and is circular, measuring 10m in diameter. The third area is centred on the standing stone situated about 115m WSW of the stone circle and comprises a truncated circle, with a maximum diameter of 10m. It is defined to the NW by the field boundary, which is itself excluded from the scheduling. The monument, which lies in the Parish of Torosay and the County of Argyll as shown outlined in red on the Plan annexed and executed as relative hereto



is hereby included in the Schedule of Monuments appearing to the Scottish Ministers to be of national importance compiled and maintained by them under section 1(1) of the Ancient Monuments and Archaeological Areas Act 1979.

Subscribed by Sheenagh Adams, Director of Heritage Policy with Historic Scotland, being an officer of the Scottish Ministers at Edinburgh on the 14th day of February Two thousand and three, before this witness Lesley Macdonald, of Longmore House, Salisbury Place, Edinburgh.



Director of Heritage Policy

Register on behalf of the Scottish Ministers in the Register of the County of Argyll.

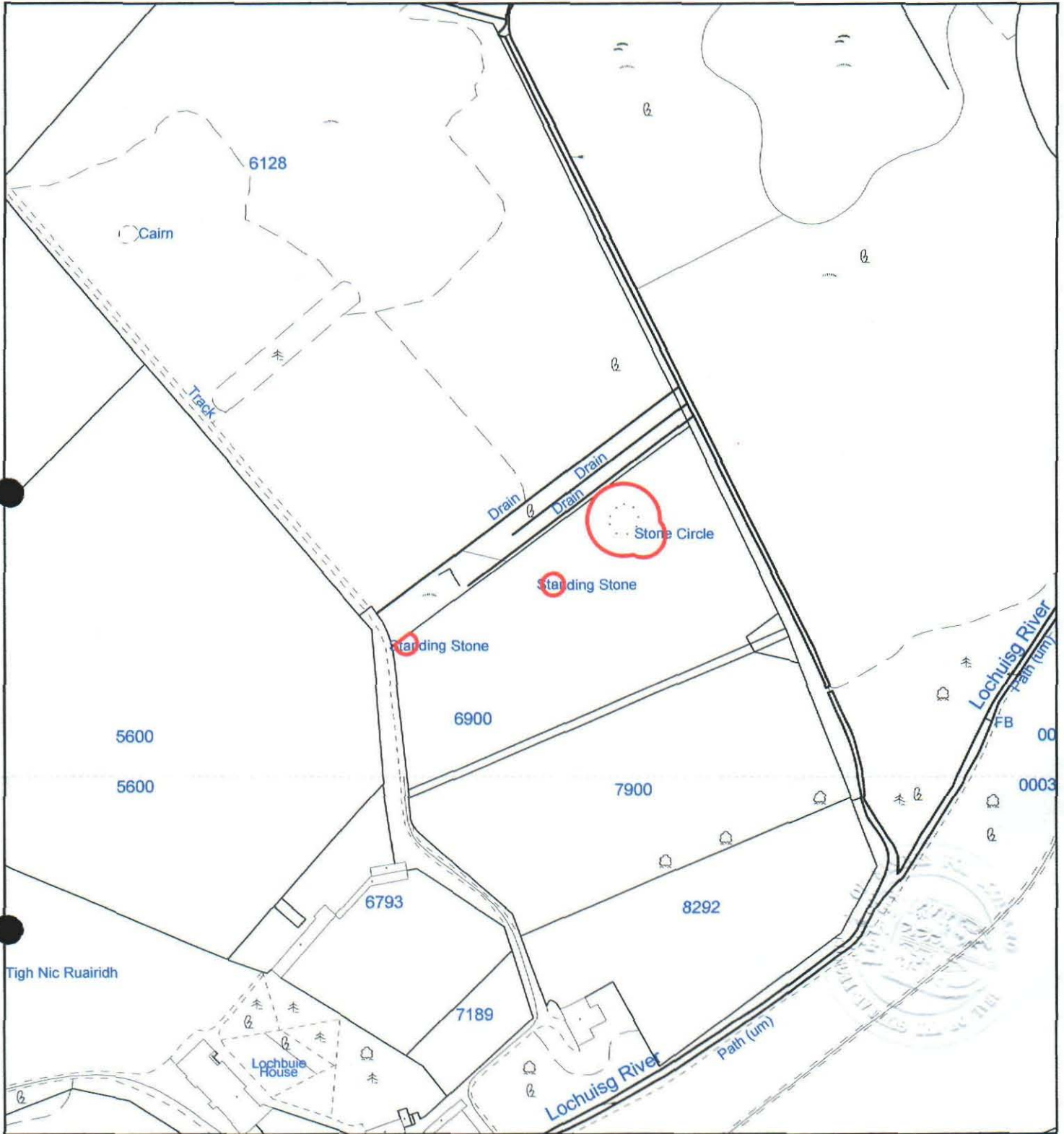
An Officer of the Scottish Ministers

MFA03691.013

REGISTERS OF SCOTLAND
GENERAL REGISTER OF SASINES
COUNTY OF ARGYLL
FICHE 30 FRAME 05
PRESENTED AND RECORDED ON
4 MAR 2003

35

This is the plan referred to in the entry in the Schedule affecting Lochbuie House, stone circle and standing stones, Mull, dated: _____ and is signed as relative thereto.



Lochbuie House, stone circle and standing stones, Mull

Torosay Parish

Scheduled Area



MapSheet: NM62NW

Scale 1:2,500



This map is reproduced from the OS map by Historic Scotland with the permission of The Controller of Her Majesty's Stationery Office, © Crown copyright. Unauthorised reproduction infringes Crown Copyright and may lead to prosecution or civil proceedings. Licence No. GD 03135G0014.