


THE ANCIENT MONUMENTS AND
ARCHAEOLOGICAL AREAS ACT 1979



Entry in the Schedule of Monuments

2002

Re: The Monument known as
St Kilda, Gleann Mor, settlement

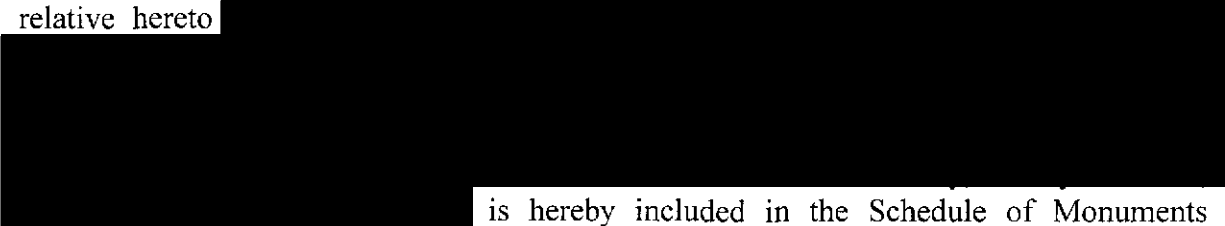
in the Parish of Harris and
County of Inverness

Search Sheet No: 4685

Historic Scotland
Longmore House
Salisbury Place
Edinburgh

THE ANCIENT MONUMENTS AND ARCHAEOLOGICAL AREAS ACT 1979
ENTRY IN THE SCHEDULE OF MONUMENTS

The monument known as St Kilda, Gleann Mor, settlement comprises the extensive and dense remains of clusters of prehistoric and later settlement and an associated field system. It is situated at the north end of Gleann Mor on either side of the Abhainn a' Ghlinne Mhoir. The area to be scheduled is irregular on plan. Its maximum dimension NW-SE is c.900m by 645m transversely. It includes the above ground features and an area around them in which associated remains may survive. The monument, which lies in the Parish of Harris and the County of Inverness as shown outlined in red on the Plan annexed and executed as relative hereto



is hereby included in the Schedule of Monuments appearing to the Scottish Ministers to be of national importance compiled and maintained by them under section 1(1) of the Ancient Monuments and Archaeological Areas Act 1979.

Subscribed by Owen Kelly, Director, Properties in Care with Historic Scotland, being an officer of the Scottish Ministers at Edinburgh on the 21st day of May
Two thousand and two, before this witness Lesley Macdonald, of Longmore House, Salisbury Place, Edinburgh.



Director, Properties in Care

Register on behalf of the Scottish Ministers in the Register of the County of Inverness.



An Officer of the Scottish Ministers

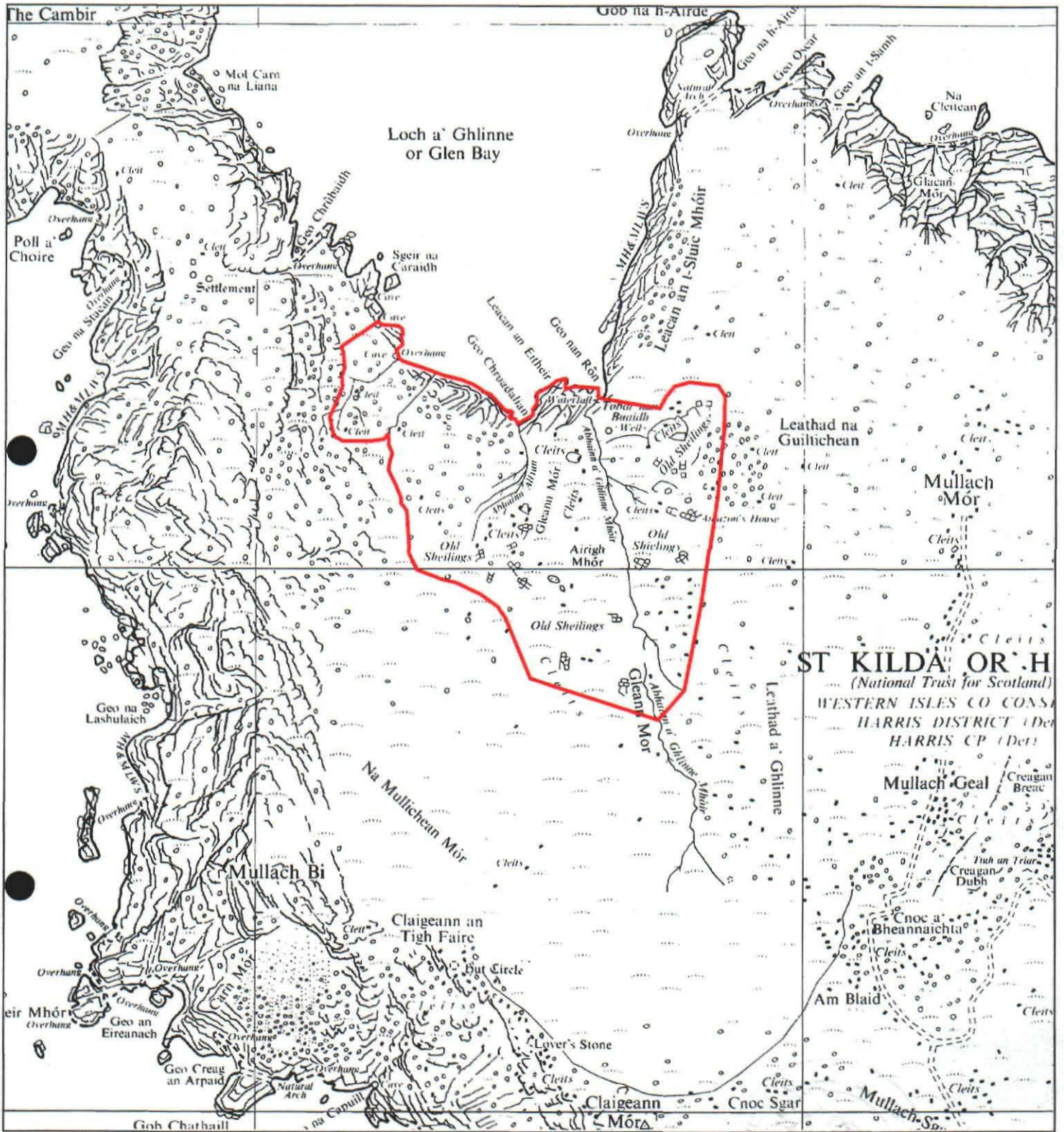
MFA14773




REGISTERS OF SCOTLAND
GENERAL REGISTER OF SASINES
COUNTY OF INVERNESS
FICHE 335 FRAME 18
PRESENTED & RECORDED ON 26 SEP 2002

02 INV 3 3 5

18

This is the plan referred to in the entry in the Schedule affecting
 St Kilda, Gleann Mòr, settlement,
 dated 21 May 2002 and is signed as relative thereto.



| | | |
|--|--|---|
| <p>St Kilda, Gleann Mòr, settlement</p> <p>Harris Parish</p> <p>Scheduled Area </p> | <p style="text-align: center;">N</p>  <p style="text-align: center;">MapSheet: NF09NE</p> | <p style="text-align: center;">Scale 1:10,000</p>  <p>This map is reproduced from the OS map by Historic Scotland with the permission of The Controller of Her Majesty's Stationery Office. © Crown copyright. Unauthorised reproduction infringes Crown Copyright and may lead to prosecution or civil proceedings. Licence No. GD 03135G0014.</p> |
|--|--|---|