



THE ANCIENT MONUMENTS AND ARCHAEOLOGICAL AREAS ACT 1979 1612  
ENTRY IN THE SCHEDULE OF MONUMENTS

The monument known as Dalginross, Roman fort, annexe, camp & stone circle 200m S of Penfillan comprises the buried remains of a complex of Roman military remains, appearing as a series of cropmarks on oblique aerial photographs. These remains extend across the arable fields immediately to the southwest of Dalginross and to the east of the Water of Ruchill. The area to be scheduled is irregular in shape, to include the remains described above and an area around within which evidence relating to the monument's construction, use and abandonment may survive. The above-ground elements of all post-and-wire fences, boundary walls and fences, electricity poles and the upper 0.5m of all road surfaces are specifically excluded from the scheduling to allow for their maintenance. The monument, which lies in the Parish of Comrie and the County of Perth as shown in red on the Plan annexed and executed as relative hereto 

 is hereby included in the Schedule of Monuments appearing to the Scottish Ministers to be of national importance compiled and maintained by them under section 1(1) of the Ancient Monuments and Archaeological Areas Act 1979.

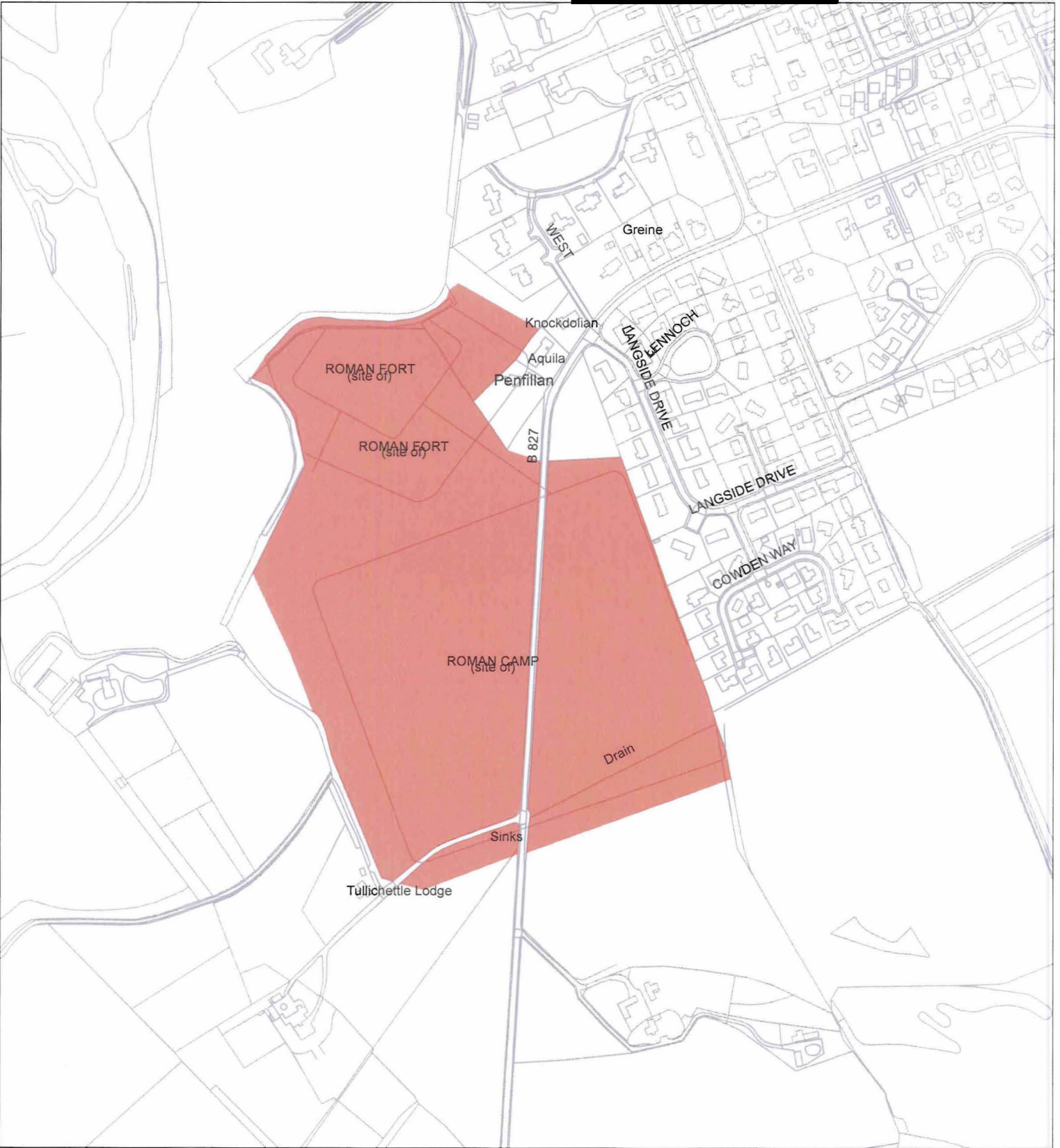
Subscribed by Deborah Mays, Deputy Chief Inspector with Historic Scotland, being an officer of the Scottish Ministers at Edinburgh on the 31st day of March Two thousand and eleven, before this witness Victoria Murray, of Longmore House, Salisbury Place, Edinburgh.

 Witness

 Deputy Chief Inspector

This is the plan referred to in the entry in the Schedule affecting:  
Dalgainross, Roman fort, annexe, camp & stone circle 200m S of Penfillan

dated: 3/1/3/11 and is signed as relative thereto. [REDACTED]



Index No: 1612  
Dalgainross, Roman fort, annexe,  
camp & stone circle 200m S of Penfillan

Comrie Parish

Scheduled Area



Mapsheet(s):  
NN72SE

Scale: 1:5,000

0 50 100 150 200 250  
Metres

This map is reproduced from Ordnance Survey material with the permission of Ordnance Survey on behalf of the Controller of Her Majesty's Stationery Office © Crown copyright. Unauthorised reproduction infringes Crown copyright and may lead to prosecution or civil proceedings. Historic Scotland Licence No. 100017509 [2011].

THE ANCIENT MONUMENTS AND  
ARCHAEOLOGICAL AREAS ACT 1979

Entry in the Schedule of Monuments

2011

Re: The Monument known as  
Dalginross, Roman fort, annexe, camp &  
stone circle 200m S of Penfillan

in the Parish of Comrie and  
County of Perth

Search Sheet Nos: 

Historic Scotland  
Longmore House  
Salisbury Place  
Edinburgh