



THE ANCIENT MONUMENTS AND ARCHAEOLOGICAL AREAS ACT 1979
ENTRY IN THE SCHEDULE OF MONUMENTS

1602


The monument known as The Cleaven Dyke, cursus & bank barrow, comprises a linear monument of Neolithic date known as the Cleaven Dyke. It combines the characteristics of a cursus monument and a bank barrow. The area to be scheduled consists of two areas, separated by the main public road from Perth to Blairgowrie; both include the Dyke and an area around the visible features in which related features are likely to survive. The area to the north-west of the road measures about 1385m NW-SE, by a maximum of 69m across. The metalling of the forestry track that runs across the Dyke 1000m from the NW end of the scheduled area is excluded, to allow for maintenance. The area to be scheduled to the south-east of the road measures 860m NW-SE by a maximum of 69m across. The metalling of the track crossing the Dyke 400m NW of the SE end of the scheduled area is specifically excluded from the scheduling to allow maintenance. The above-ground components of modern fence-lines which cross the monument at various points are also excluded from scheduling. The monument, which lies in the Parish of Caputh and the County of Perth as shown outlined in red on the Plan annexed and executed as relative hereto

 is hereby included in the Schedule of Monuments appearing to the Scottish Ministers to be of national importance compiled and maintained by them under section 1(1) of the Ancient Monuments and Archaeological Areas Act 1979.

Subscribed by Malcolm Cooper, Chief Inspector with Historic Scotland, being an officer of the Scottish Ministers at Edinburgh on the 12 day of August Two thousand and five, before this witness Victoria Ball, of Longmore House, Salisbury Place, Edinburgh.



Witness



Chief Inspector

MFA06795

PTH 0 5 . . . 2 4 6

pc
REGISTERS OF SCOTLAND
GENERAL REGISTER OF SASINES
COUNTY OF PERTH
FICHE 246 FRAME 28
PRESENTED AND RECORDED ON

13 DEC 2005


28

This is the plan referred to in the entry in the Schedule affecting:
The Cleaven Dyke, cursus & bank barrow

dated: 12/08/10 and is signed as relative thereto.



Index No: 1602
The Cleaven Dyke, cursus & bank barrow
Caputh Parish



Representation of the
Scheduled Area

N
Mapsheets:
NO13NE
NO14SE

Scale: 1:10,000
0 100 200 300 400 500 600 Metres

This map is reproduced from Ordnance Survey material with the permission of Ordnance Survey on behalf of the Controller of Her Majesty's Stationery Office © Crown copyright. Unauthorised reproduction infringes Crown copyright and may lead to prosecution or civil proceedings. Historic Scotland Licence No. 100017509 [2004].

pm

THE ANCIENT MONUMENTS AND
ARCHAEOLOGICAL AREAS ACT 1979

13 DEC 2005
YEARLY RUNNING No.
- 3743

gl

Entry in the Schedule of Monuments

233

2

552500054001

2005

Re: The Monument known as
The Cleaven Dyke, cursus & bank barrow

in the Parish of Caputh and
County of Perth

Search Sheet No: 233

Historic Scotland
Longmore House
Salisbury Place
Edinburgh