


THE ANCIENT MONUMENTS AND
ARCHAEOLOGICAL AREAS ACT 1979



Entry in the Schedule of Monuments

2000

Re: The Monument known as
Breckness House and site of chapel

in the Parish of Stromness and
County of Orkney and Zetland

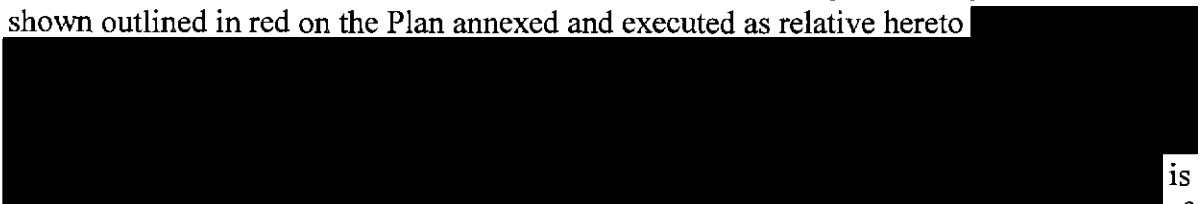
Search Sheet No: 20

Historic Scotland
Longmore House
Salisbury Place
Edinburgh

MFA10780

THE ANCIENT MONUMENTS AND ARCHAEOLOGICAL AREAS ACT 1979
ENTRY IN THE SCHEDULE OF MONUMENTS

The monument known as Breckness House and site of chapel comprises the 17th century Breckness House and the earlier remains of a chapel and associated burials, which in part overlie a prehistoric settlement. The area to be scheduled is sub-rectangular and measures a maximum of 100m from E-W by 70m from N-S, to include Breckness House, the site of the chapel and an area around in which associated remains may survive. All above-ground 19th century structures and field boundaries are excluded from the scheduling with the exception of the structures which are directly attached to the NW side of the house. The monument, which lies in the Parish of Stromness and the County of Orkney and Zetland as shown outlined in red on the Plan annexed and executed as relative hereto



is hereby included in the Schedule of Monuments appearing to the Scottish Ministers to be of national importance compiled and maintained by them under section 1(1) of the Ancient Monuments and Archaeological Areas Act 1979.

Subscribed by Frank James Lawrie, Director of Heritage Policy with Historic Scotland, being an officer of the Scottish Ministers at Edinburgh on the 1st day of December Two thousand, before this witness Lesley Macdonald, of Longmore House, Salisbury Place, Edinburgh.



Director of Heritage Policy

Register on behalf of the Scottish Ministers in the Register of the County of Orkney and Zetland.



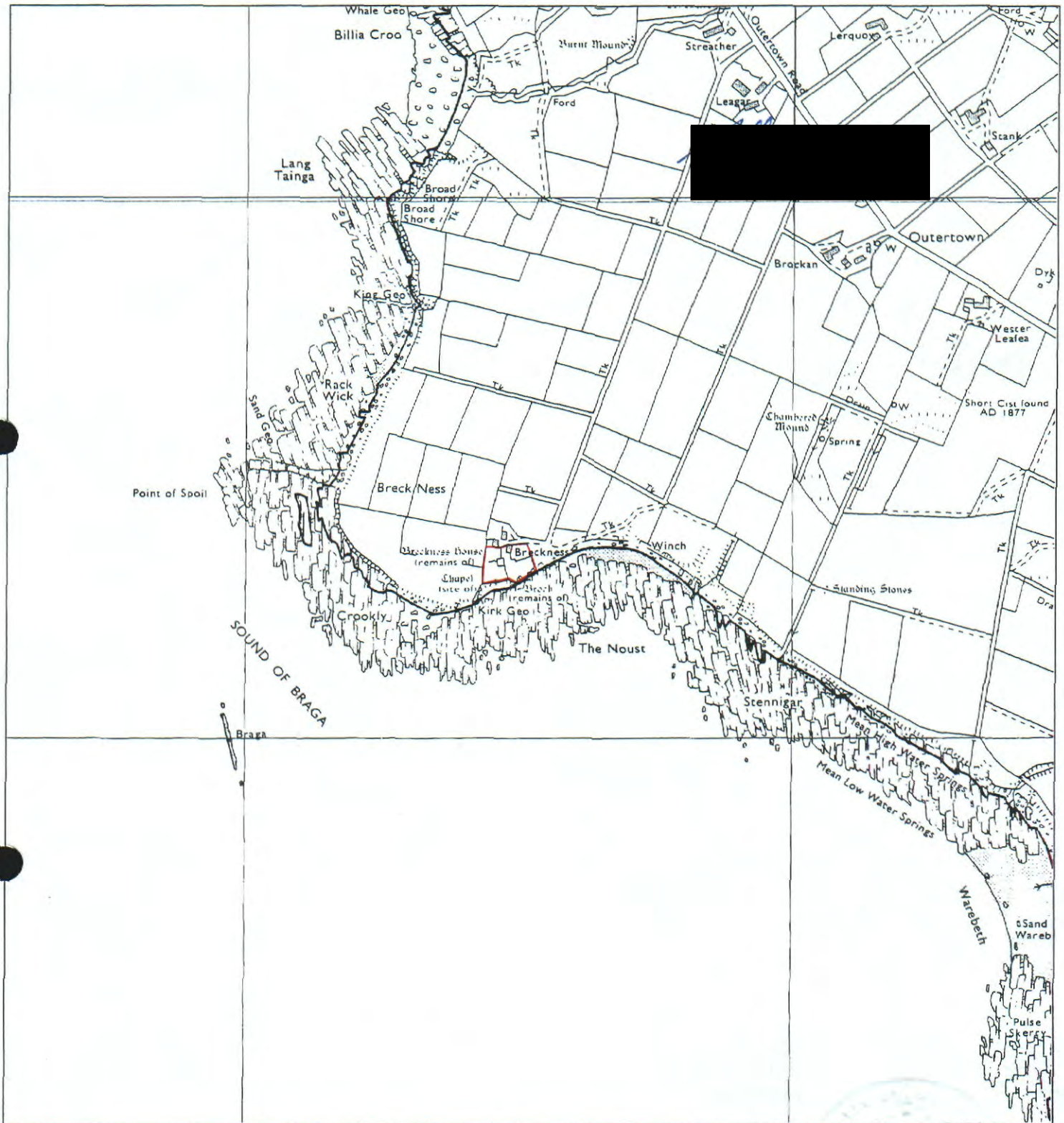
An Officer of the Scottish Ministers

MFA10980

ORK 01 11

REGISTERS OF SCOTLAND
GENERAL REGISTER OF SASINES
COUNTIES OF ORKNEY & ZETLAND
FICHE 11 FRAME 8
PRESENTED & RECORDED ON 24 JAN 2001 8

This is the plan referred to in the Schedule affecting Breckness House and site of chapel dated 1 December 2000 and is signed as relative thereto.



Breckness House and site of chapel

Stromness Parish

Scheduled Area



MapSheet: HY20NW



Scale 1:10,000

100 0 100 200 300 400 500 Meters

This map is reproduced from the OS map by Historic Scotland with the permission of The Controller of Her Majesty's Stationery Office. © Crown copyright. Unauthorised reproduction infringes Crown Copyright and may lead to prosecution or civil proceedings. Licence No. GD 03135G0014.