

1900

THE ANCIENT MONUMENTS AND
ARCHAEOLOGICAL AREAS ACT 1979

Entry in the Schedule of Monuments

ORK
18

2000

Re: The Monument known as
Loch of Ayre, broch at N end of, St Mary's

in the Parish of Holm and
County of Orkney and Zetland

333 J/649

REF	NO.	13 FEB 2001
	171	

S12363509.001


Search Sheet No: 333

M51090

Historic Scotland
Longmore House
Salisbury Place
Edinburgh


THE ANCIENT MONUMENTS AND ARCHAEOLOGICAL AREAS ACT 1979
ENTRY IN THE SCHEDULE OF MONUMENTS

The monument known as Loch of Ayre, broch at N end of, St Mary's comprises an extensive area of dry-stone structures, centred on the excavated remains of the broch. The area to be scheduled is irregular, with maximum dimensions of 60m N-S by 100m E-W, to include the broch and outbuildings extending to the edges of the field. The field is bounded by the loch shore to the S, the fence abutting the road to the N and E and the drain to the W. All above ground components of the fence are excluded from this scheduling. The monument, which lies in the Parish of Holm and the County of Orkney and Zetland as shown outlined in red on the Plan annexed and executed as relative hereto and which forms



is hereby included in the Schedule of Monuments appearing to the Scottish Ministers to be of national importance compiled and maintained by them under section 1(1) of the Ancient Monuments and Archaeological Areas Act 1979.

Subscribed by Frank James Lawrie, Director of Heritage Policy with Historic Scotland, being an officer of the Scottish Ministers at Edinburgh on the 13th day of December Two thousand, before this witness Lesley Macdonald, of Longmore House, Salisbury Place, Edinburgh.



Director of Heritage Policy

Register on behalf of the Scottish Ministers in the Register of the County of Orkney and Zetland.



An Officer of the Scottish Ministers

MFA10868

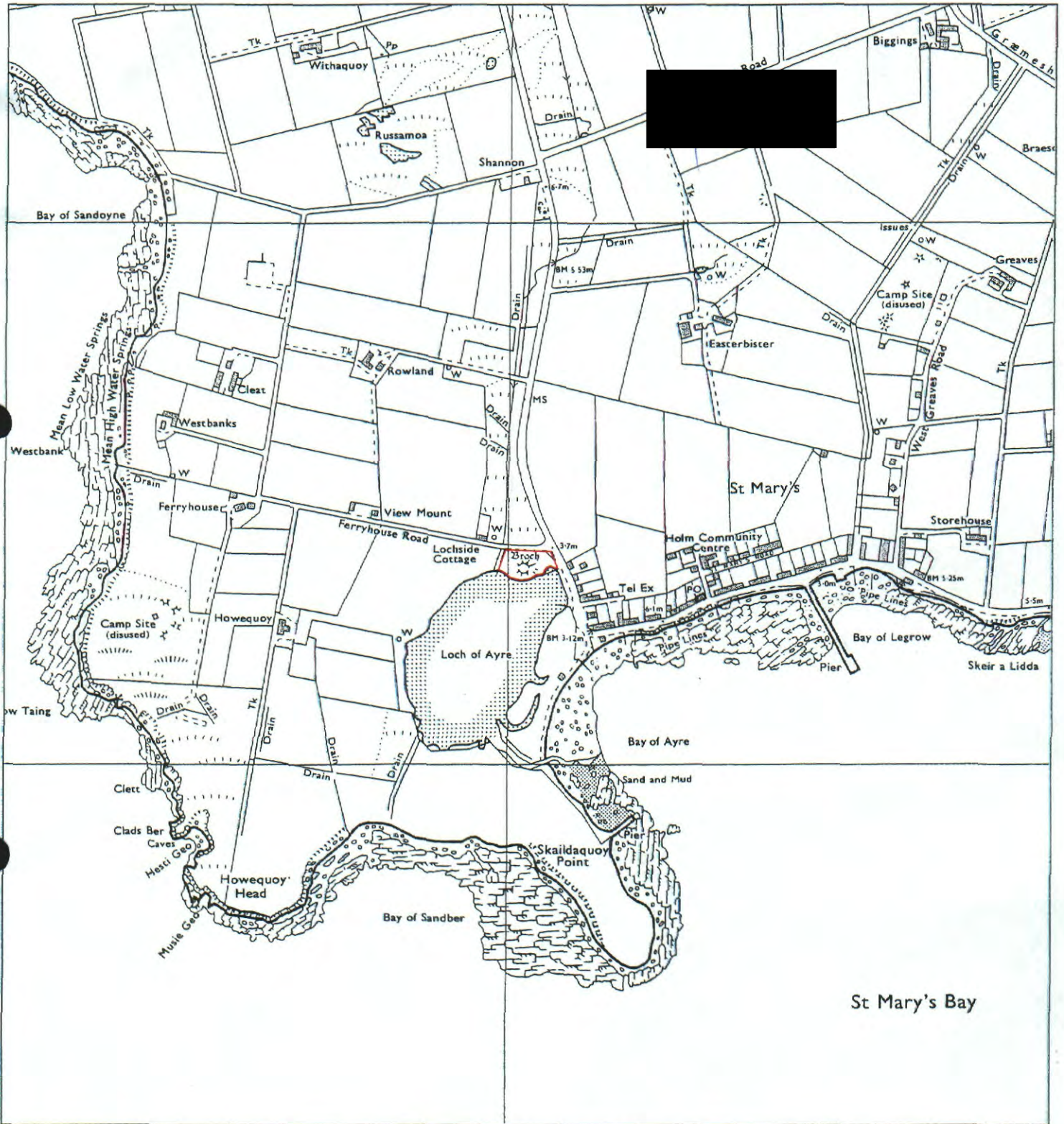
REGISTERS OF SCOTLAND
GENERAL REGISTER OF SASINES
COUNTIES OF ORKNEY & ZETLAND
FICHE 26 FRAME 4)
PRESENTED & RECORDED ON

ORK 01 26

13 FEB 2001

41

This is the plan referred to in the entry in the Schedule affecting Loch of Ayre, broch at N end of, St Mary's, dated 13 December 2000 and is signed as relative thereto.



Loch of Ayre, broch at N end of, St Mary's

Holm Parish

Scheduled Area



MapSheet: HY40SE

Scale 1:10,000

100 0 100 200 300 400 500 Meters

This map is reproduced from the OS map by Historic Scotland with the permission of The Controller of Her Majesty's Stationery Office, © Crown copyright. Unauthorised reproduction infringes Crown Copyright and may lead to prosecution or civil proceedings. Licence No. GD 03135G0014.

112