

ORK

1026

16 MAY 2000	PLANNING NO. 1342
-------------	----------------------

THE ANCIENT MONUMENTS AND
ARCHAEOLOGICAL AREAS ACT 1979

Amended Entry in the Schedule of
Monuments

2000

Re: The Monument known as Burrian, broch
and settlement S end of Stromness, North
Ronaldsay

in the Parish of Cross & Burness and
County of Orkney and Zetland

Search Sheet No: 848 52/211


Office of the Solicitor
to the
Scottish Executive
Victoria Quay
Edinburgh

MFA10787


THE ANCIENT MONUMENTS AND ARCHAEOLOGICAL AREAS ACT 1979
AMENDED ENTRY IN THE SCHEDULE OF MONUMENTS

The entry in the Schedule of monuments appearing to the Scottish Ministers to be of national importance compiled and maintained by them under section 1(1) of the above Act in respect of the monument formerly known as Burrian, broch, S end of Stromness, dated 17 November 1949 and recorded in the Division of the General Register of Sasines for the County of Orkney and Zetland on 20 January 1950 and now to be known as Burrian, broch and settlement S end of Stromness, North Ronaldsay is hereby in accordance with the provisions of section 1(5) of the above Act amended to describe the area of the scheduled monument as measuring up to 110m from SW to NE by 90m transversely, to include the broch, its outer earthworks and an area around in which evidence relating to their construction and use may survive as shown delineated in red on the plan annexed and executed as relative hereto. Those parts of the sheep dyke which are not prehistoric fabric and date from 1832 or later, and any other above ground field boundaries are excluded from the scheduling.

Subscribed by Frank James Lawrie, Director of Heritage Policy with Historic Scotland, being an officer of the Scottish Ministers at Edinburgh on the 3rd day of March Two thousand, before this witness Lesley Macdonald, of Longmore House, Salisbury Place, Edinburgh.



Witness



Director of Heritage Policy

Register on behalf of the Scottish Ministers in the Register of the County of Orkney and Zetland.



Solicitor, Edinburgh, Agent
HISTORIC SCOTLAND

MFA11387

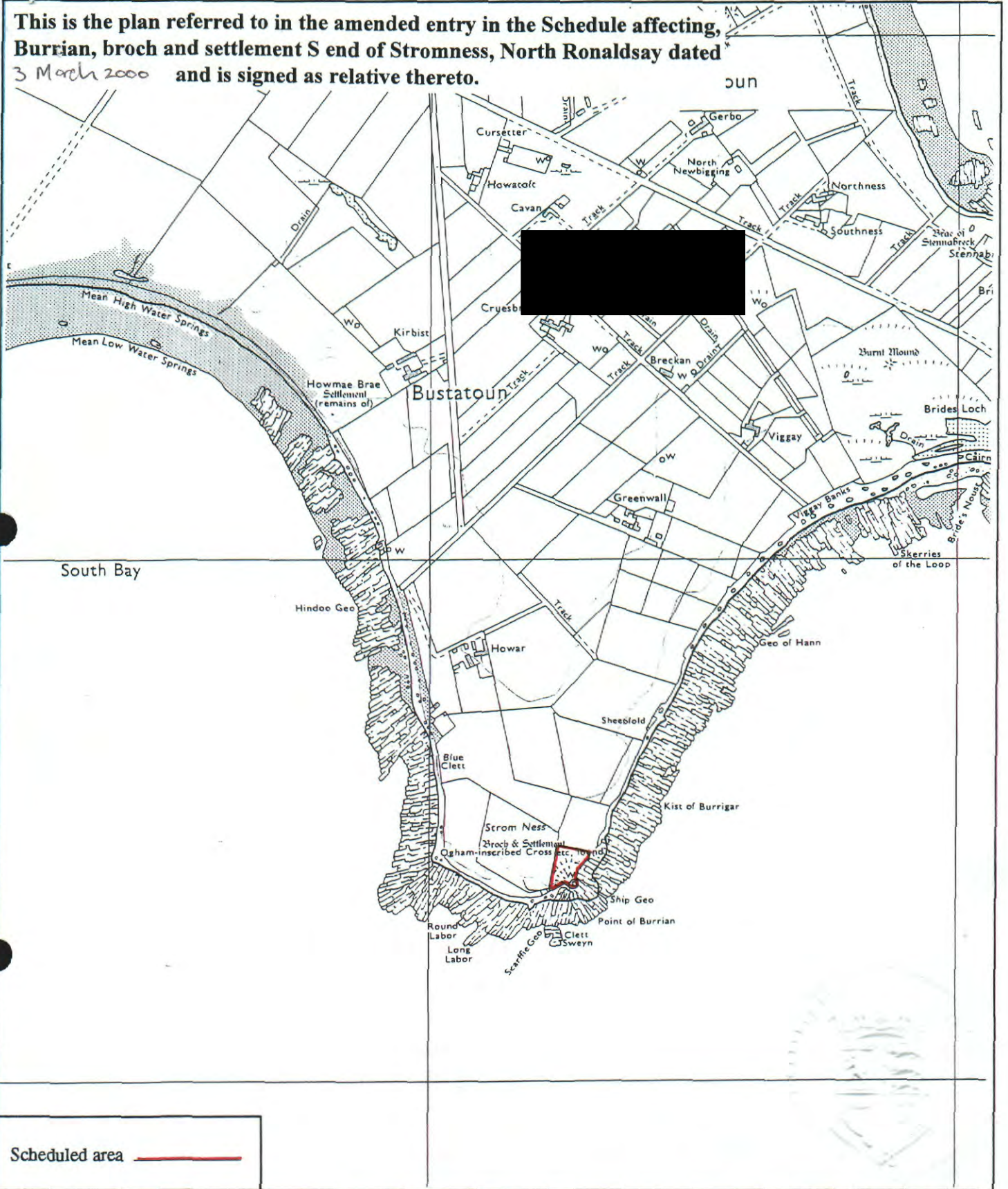
REGISTERS OF SCOTLAND
GENERAL REGISTER OF SASINES
COUNTIES OF ORKNEY & ZETLAND

Fiche.....85..... Frame.....32.....
Presented and Recorded on.....16 MAY 2000.....

ORK 00 851

32

This is the plan referred to in the amended entry in the Schedule affecting, Burrian, broch and settlement S end of Stromness, North Ronaldsay dated 3 March 2000 and is signed as relative thereto.



Scheduled area ———

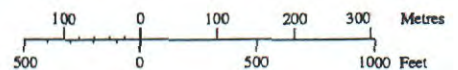
**Burrian, broch and settlement S
end of Stromness, North Ronaldsay**

Cross and Burness Parish



Sheet: HY75SE

Scale 1:10,000



© Crown copyright reserved