


MID

THE ANCIENT MONUMENTS AND
ARCHAEOLOGICAL AREAS ACT 1979



Entry in the Schedule of Monuments

214

2000

243

Re: The Monument known as
Cairns Castle

in the Parish of Mid Calder and
County of Midlothian


Search Sheet No: 9825

SCOTTISH EXECUTIVE

Office of the Solicitor
to the
Scottish Executive
Victoria Quay
Edinburgh

THE ANCIENT MONUMENTS AND ARCHAEOLOGICAL AREAS ACT 1979
ENTRY IN THE SCHEDULE OF MONUMENTS

The monument known as Cairns Castle comprises the remains of a rectangular towerhouse of probable early fifteenth-century date with a jamb projecting from its S wall. A turnpike staircase is situated in the angle between the main block and the jamb. The area to be scheduled is irregular in shape, with maximum dimensions of 28m N-S and 22m transversely to include the upstanding masonry and an area around it, within which associated remains are expected to survive. A modern garden wall defines the SW and NW limits of the scheduled area. The modern garden wall, including a section projecting from the S corner of the tower, is excluded from the scheduling, as are the modern sheds projecting from the jamb's E corner. The monument, which lies in the Parish of Mid Calder and the County of Midlothian as shown outlined in red on the Plan annexed and executed as relative hereto



included in the Schedule of Monuments appearing to the Scottish Ministers to be of national importance compiled and maintained by them under section 1(1) of the Ancient Monuments and Archaeological Areas Act 1979.

Subscribed by Frank James Lawrie, Director of Heritage Policy with Historic Scotland, being an officer of the Scottish Ministers at Edinburgh on the 21st day of January Two thousand, before this witness Lesley Macdonald, of Longmore House, Salisbury Place, Edinburgh.



Witness



Director of Heritage Policy

Register on behalf of the Scottish Ministers in the Register of the County of Midlothian.



Solicitor, Edinburgh, Agent

MS00214

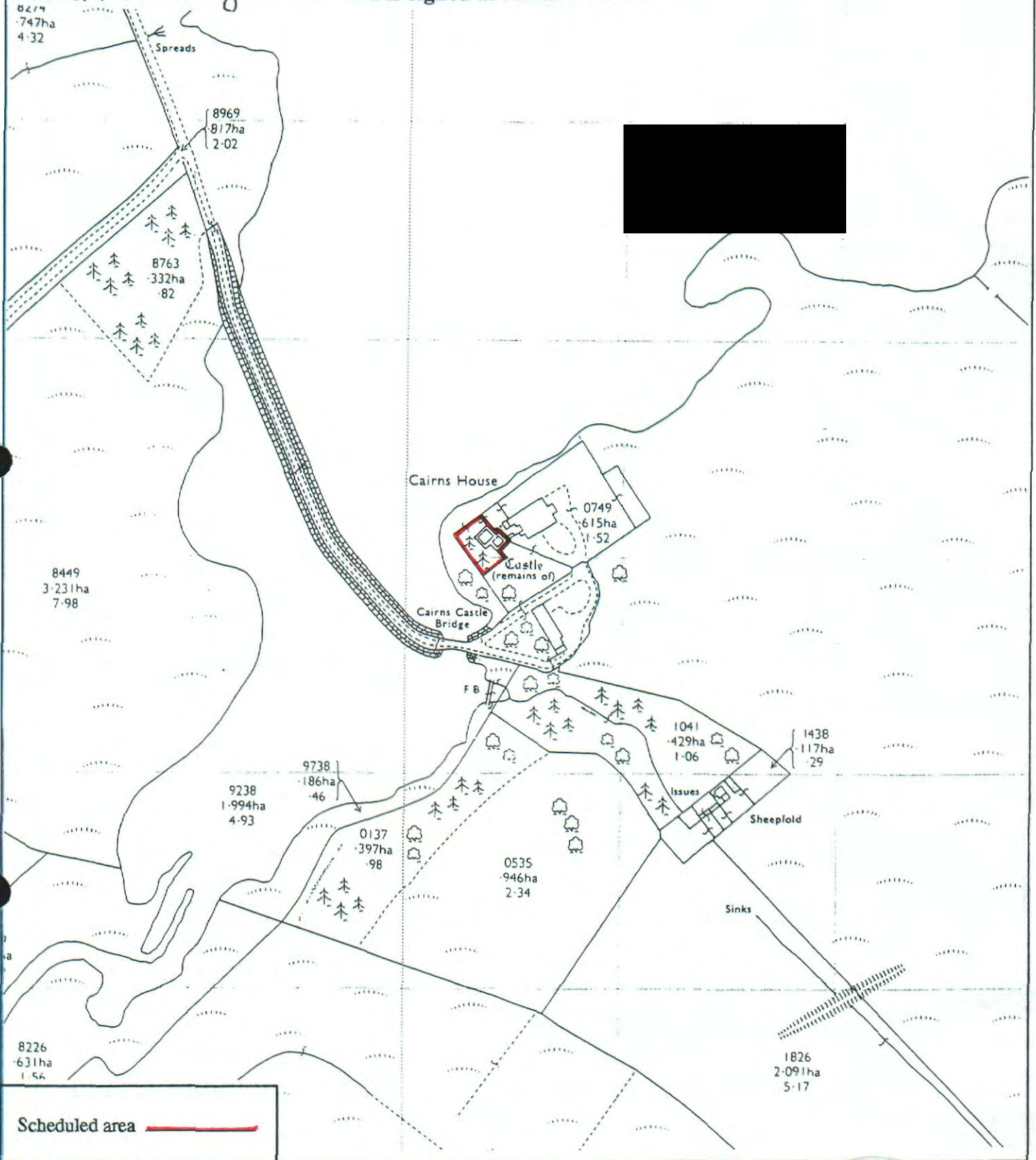
MID 00 872


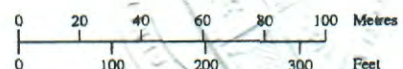
CL
REGISTERS OF SCOTLAND
GENERAL REGISTER OF SASINES
COUNTY OF MIDLOTHIAN
FICHE 872 FRAME 8
PRESENTED AND RECORDED ON

- 7 APR 2000

8

This is the plan referred to in the entry in the Schedule affecting, Cairns Castle dated 24 January 2000 and is signed as relative thereto.



<p>Cairns Castle</p> <p>Mid Calder Parish</p>	<p style="text-align: center;">  N Sheet: NT0960 </p>	<p style="text-align: center;">Scale 1:2500</p> <p style="text-align: center;">  0 20 40 60 80 100 Metres 0 100 200 300 Feet © Crown copyright reserved </p>
---	---	---