

Walter Finlay, W.S.
55 Frederick Street,
Edinburgh.

12th August, 1937
3-4
Tom W Bell

Kirkcudbright lib 394: 228.

17
5 OCT 1937

C 15/-

KK 33 19/32553

C E R T I F I C A T E

O F

S E R V I C E O F N O T I C E

By The Commissioners of H.M.
Works etc. under Sections 6
and 16 of the Ancient Monuments
:ments Act 1931.

6

1937.

Affecting Fort including Symbol
Inclined Rock therein, on Trusty's
Hill, on the Farm of Boreland
in the Parish of Anwoth and County
of the Stewartry of Kirkcudbright

WALTER FINLAY, W.S.
Solicitor to H.M. Works &c.

IN THE MATTER OF THE ANCIENT MONUMENTS ACTS, 1913 AND 1931.

the owner of the Monument known as the Fort including the symbol-incised Rock therein, all contained within an oval area of ground on Trusty's Hill measuring 230 yards at its greatest length from south by east to north by west and 110 yards at its greatest width from east by north to west by south, the northmost point of said area being situated 130 yards east by north of the Gatehouse-of-Fleet Burgh Boundary at its nearest point, 620 yards west-south-west of the northmost corner of the present or former United Free Church Manse at Gatehouse-of-Fleet and 610 yards south-east by east at its nearest point of the Old Military Road running north-north-east from Arnoth

being the subjects indicated in red colour on the annexed plan and being part of the property known as Farm of Boreland

situated in the Parish of Arnoth and
County of the Stewartry of Kirkcudbright.

In accordance with the provisions of Section 6 of the Ancient Monuments Act, 1931, the Commissioners of His Majesty's Works and Public Buildings hereby give you notice that it is their intention to include the Monument above specified in a list of monuments to be published by them under Section 12 of the Ancient Monuments Consolidation and Amendment Act, 1913.

Dated this 21st day of July 1937.

By Order of the Commissioners.




Secretary.

I Ernest Perry (Officer in Secretariat) in the Office of the Commissioners of H.M. Works and Public Buildings duly authorised by them in that behalf hereby certify that the notice of which the foregoing is a duplicate together with a copy of the plan annexed and signed as relative hereto was served on the before named

by posting on the 21st day of July 1937
between the hours of 6 o'clock and 7 o'clock ^{after} noon at the
General Post Office, London, a copy of the same to him



Register on behalf of the within named Commissioners of His Majesty's Works and Public Buildings in the Register of the County of the Stewartry of Kirkcudbright.




W. S.,
Edinburgh, Agent.


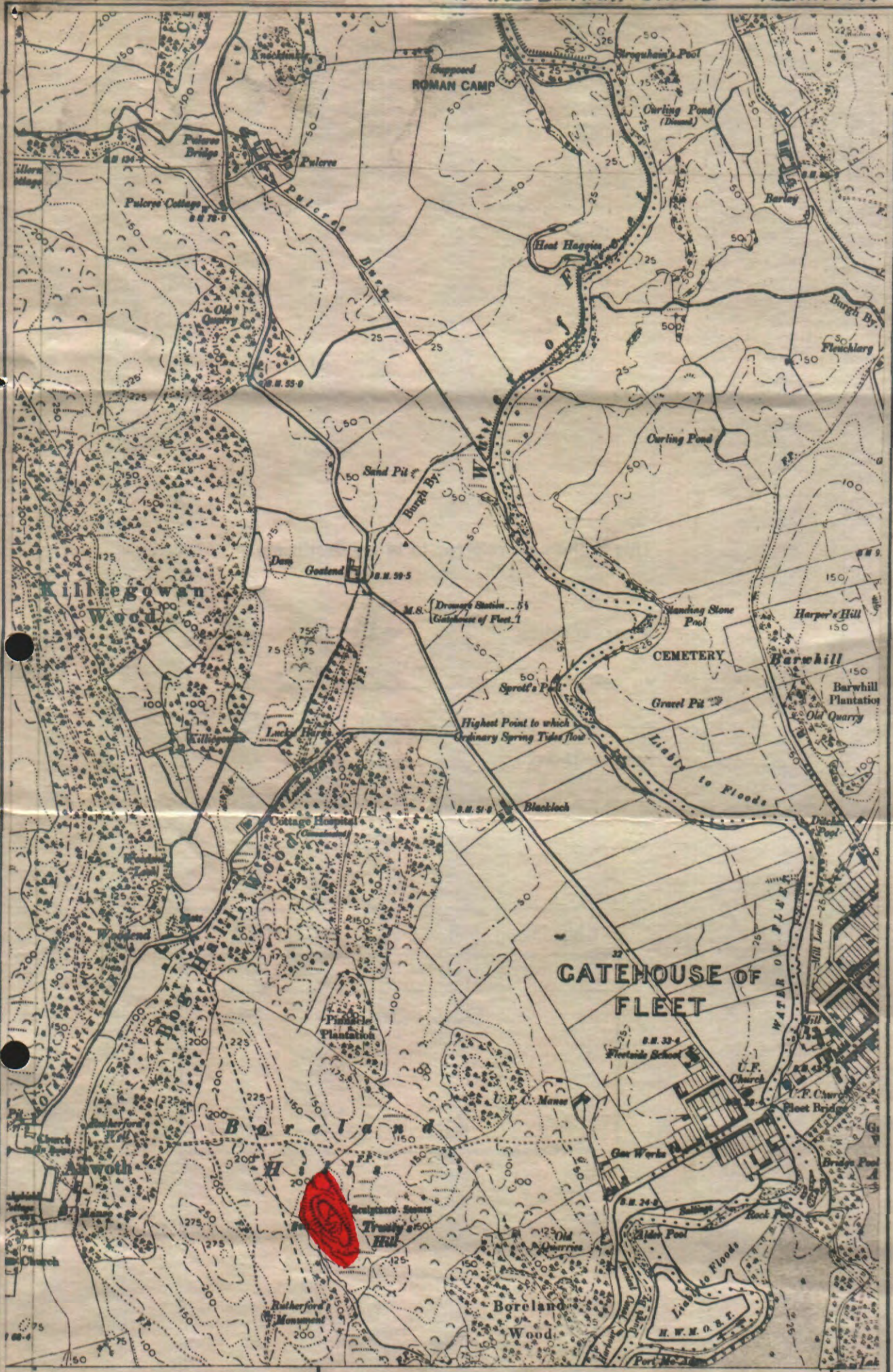
W/91.

REGISTERS AND RECORDS OF SCOTLAND
GENERAL REGISTER OF SASINES
County of Stewartry of Kirkcudbright

Vol. 394 Folio 228
12 August 1937.



REER



FORT, TRUSTY'S HILL.

H.M. OFFICE OF WORKS
1936.