


THE ANCIENT MONUMENTS AND ARCHAEOLOGICAL AREAS ACT 1979 1016
ENTRY IN THE SCHEDULE OF MONUMENTS


The monument known as **Raedykes, Roman camp 600m NE of South Raedykes** comprises the remains of a large Roman camp, built probably in the late first century AD during the early Roman occupation of NE Scotland, although construction during a later Roman campaign cannot be ruled out. It is visible as earthworks defining well-preserved sections of the rampart and defensive ditch. The rampart and ditch are visible on all four sides of the camp, except in the NW corner. The camp lies between 155m and 192m above sea level and includes the summit of Garrison Hill, which offers views down Glen Ury to the coast 5km to the SE at Stonehaven. The scheduled area is irregular on plan, to include the remains described above and an area around them within which evidence relating to the monument's construction, use and abandonment may survive. The scheduled area specifically excludes the above-ground elements of all post-and-wire fences, telegraph poles, upstanding buildings, modern boundary walls and the top 300mm of modern trackways and road surfaces. The scheduled area excludes Broomhill Cottage and its yard and garden ground. The monument, which lies in the Parish of Fetteresso and the County of Kincardineshire as shown in red on the Plan annexed and executed as relative hereto

 is hereby included in the Schedule of Monuments appearing to the Scottish Ministers to be of national importance compiled and maintained by them under section 1(1) of the Ancient Monuments and Archaeological Areas Act 1979.

This entry supersedes the Certificate of Service of Notice for the monument known then as **Raedykes Roman Camp** as referred to in the Certificate of Service of Notice by The Secretary of State for Scotland in respect of the monument dated 26 December 1972 and recorded in the General Register of Sasines for the County of Kincardine on 23 January 1973.

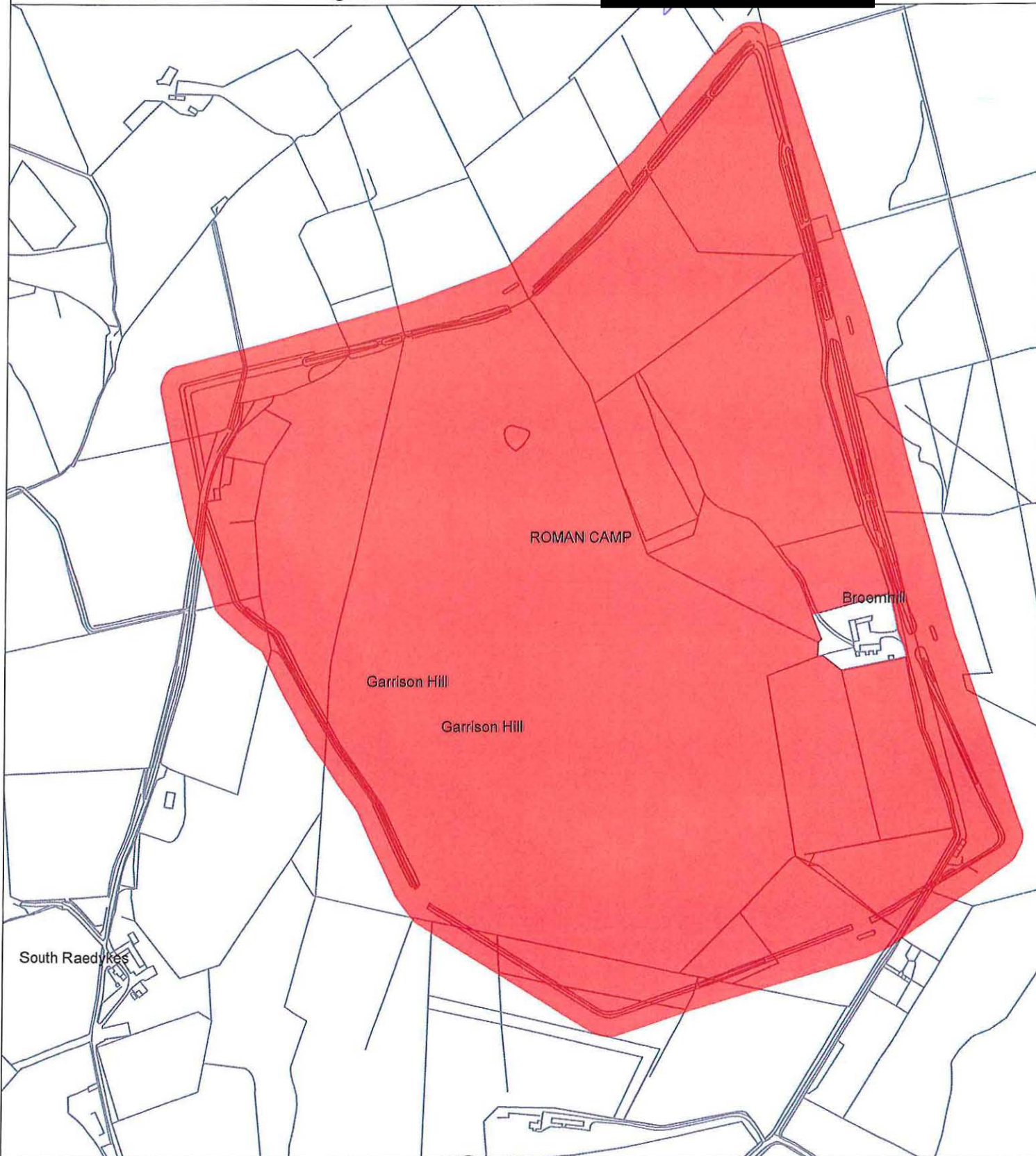
Subscribed by Olwyn A Owen, Head of Scheduling, Marine and Battlefields with Historic Scotland, being an officer of the Scottish Ministers at Edinburgh on the *30th* day of *October* Two thousand and thirteen, before this witness Christine Kelly, of Longmore House, Salisbury Place, Edinburgh.

 Head of Scheduling, Marine and Battlefields

 Witness

This is the plan referred to in the entry in the Schedule affecting:
Raedykes, Roman camp 600m NE of South Raedykes

dated: 30 / 10 / 13 and is signed as relative thereto. [REDACTED]



Index No: 1016

Raedykes, Roman camp
600m NE of South Raedykes

Fetteresso Parish

Scheduled Area



N



Mapsheet(s):
NO89SW
NO88NW

Scale: 1:5,000

0 50 100

Metres

This map is reproduced from Ordnance Survey material with the permission of Ordnance Survey on behalf of the Controller of Her Majesty's Stationery Office © Crown copyright. Unauthorised reproduction infringes Crown copyright and may lead to prosecution or civil proceedings. Historic Scotland Licence No. 100017509 [2012].

THE ANCIENT MONUMENTS AND
ARCHAEOLOGICAL AREAS ACT 1979

Entry in the Schedule of Monuments

2013

Re: The Monument known as
**Raedykes, Roman camp 600m NE of
South Raedykes**

in the Parish of Fetteresso and
County of Kincardineshire

Search Sheet No: 27

Historic Scotland
Longmore House
Salisbury Place
Edinburgh