

171 $\frac{3}{85}$ $\frac{101}{145}$

KINC

THE ANCIENT MONUMENTS AND
ARCHAEOLOGICAL AREAS ACT 1979

13 JUN 1996
YEARLY RUNNING NO.
02158

Entry in the Schedule of Monuments

1996

Re: The Monument known as
Old Bourtreebush, stone circle and cairn
250m W of

in the Parish of Banchory-Devenick and
County of Kincardine

8

Search Sheet No: 171

Solicitor
to the
Secretary of State
for Scotland
New St Andrew's House
Edinburgh


THE ANCIENT MONUMENTS AND ARCHAEOLOGICAL AREAS ACT 1979
ENTRY IN THE SCHEDULE OF MONUMENTS

The monument known as Old Bourtreebush, stone circle and cairn 250m W of comprises the remains of a stone circle surrounding a cairn, possibly a ring cairn. The area to be scheduled measures 50m E to W and 40m N to S, to include the circle and an area around it in which remains associated with its construction and use may survive. The monument, which lies in the Parish of Banchory-Devenick and the County of Kincardine as shown outlined in red on the Plan annexed and executed as relative hereto and which forms part of



is hereby included in the Schedule of Monuments appearing to the Secretary of State for Scotland to be of national importance compiled and maintained by him under section 1(1) of the Ancient Monuments and Archaeological Areas Act 1979.


Given under the Seal of the Secretary of State for Scotland.



Assistant Secretary
Date 16 JANUARY 1996

Historic Scotland
Longmore House
Salisbury Place
EDINBURGH
EH9 1SH

Register on behalf of the Secretary of State for Scotland in the Register of the County of Kincardine.



Solicitor, Edinburgh, Agent



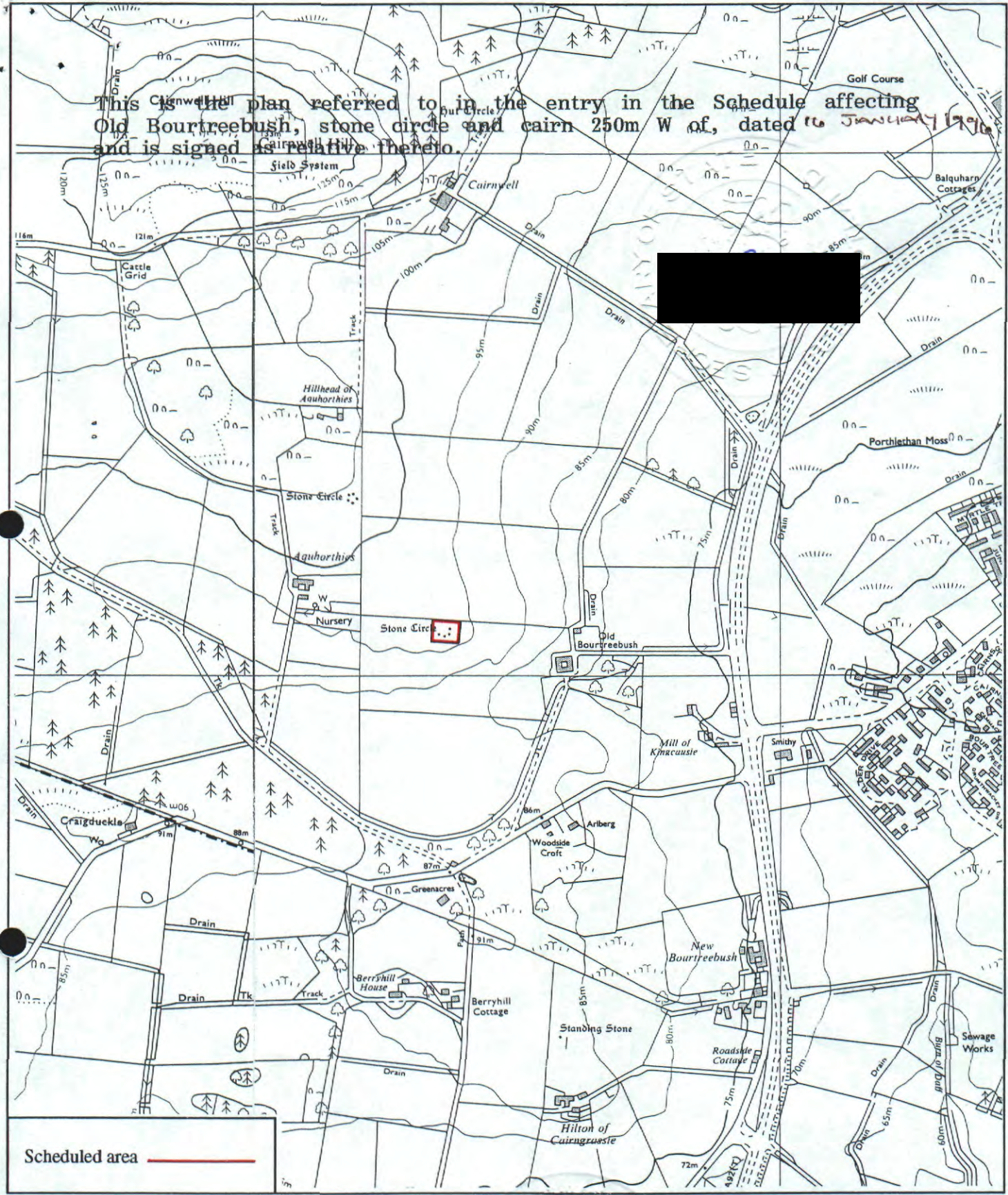
KC 96 - 183

REGISTERS OF SCOTLAND
GENERAL REGISTER OF SASINES
COUNTY OF KINCARDINE

File No. 183 Frame No. 30
Presented and Recorded on 13 JUN 1996

MFA00956

This is the plan referred to in the entry in the Schedule affecting Old Bourtreebush, stone circle and cairn 250m W of, dated 16 JANUARY 1976 and is signed as relative thereto.



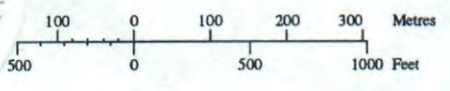
Old Bourtreebush, stone circle and cairn 250m W of

Banchory - Devenick Parish



Sheet: NO99NW

Scale 1:10,000



© Crown copyright reserved