


KNC

THE ANCIENT MONUMENTS AND
ARCHAEOLOGICAL AREAS ACT 1979



Entry in the Schedule of Monuments

5

2001

Re: The Monument known as
Clune Wood, stone circle 280m NNE of
Monthamock

in the Parish of Durris and
County of Kincardine


Search Sheet No: 2854 (I S of S)

Historic Scotland
Longmore House
Salisbury Place
Edinburgh

MFA04989


THE ANCIENT MONUMENTS AND ARCHAEOLOGICAL AREAS ACT 1979
ENTRY IN THE SCHEDULE OF MONUMENTS

The monument known as Clune Wood, stone circle 280m NNE of Monthamock comprises a recumbent stone circle of prehistoric date, enclosing a cairn. The cairn measures about 14.5m in diameter by up to 1m in height. The recumbent (2.8m by 0.7m and 1.2m in height) and its flankers (that on the E measuring 1.4m high; that on the W 1.6m) are on the S, set on both the perimeter of the cairn and the line of the circle. The latter is roughly oval, measuring 16.5m from E to W by 13.8m transversely and comprises six stones in addition to the recumbent and flankers. Immediately to the east of the stone circle lies a ring cairn 8m in diameter. A portion of the inner stone kerb remains in situ. The area to be scheduled is a rectangle 50m E-W by 30m N-S, to include the remains of the stone circle and ring cairn, and an area around in which traces of activities associated with the construction and use of the monument may survive. The monument, which lies in the Parish of Durris and the County of Kincardine as shown outlined in red on the Plan annexed and executed as relative hereto




is hereby included in the Schedule of Monuments appearing to the Scottish Ministers to be of national importance compiled and maintained by them under section 1(1) of the Ancient Monuments and Archaeological Areas Act 1979.

Subscribed by Frank James Lawrie, Director of Heritage Policy with Historic Scotland, being an officer of the Scottish Ministers at Edinburgh on the 25th day of October Two thousand and one, before this witness Lesley Macdonald, of Longmore House, Salisbury Place, Edinburgh.



Witness



Director of Heritage Policy

Register on behalf of the Scottish Ministers in the Register of the County of Kincardine.



KNC 01 . . . 96
MFA05589

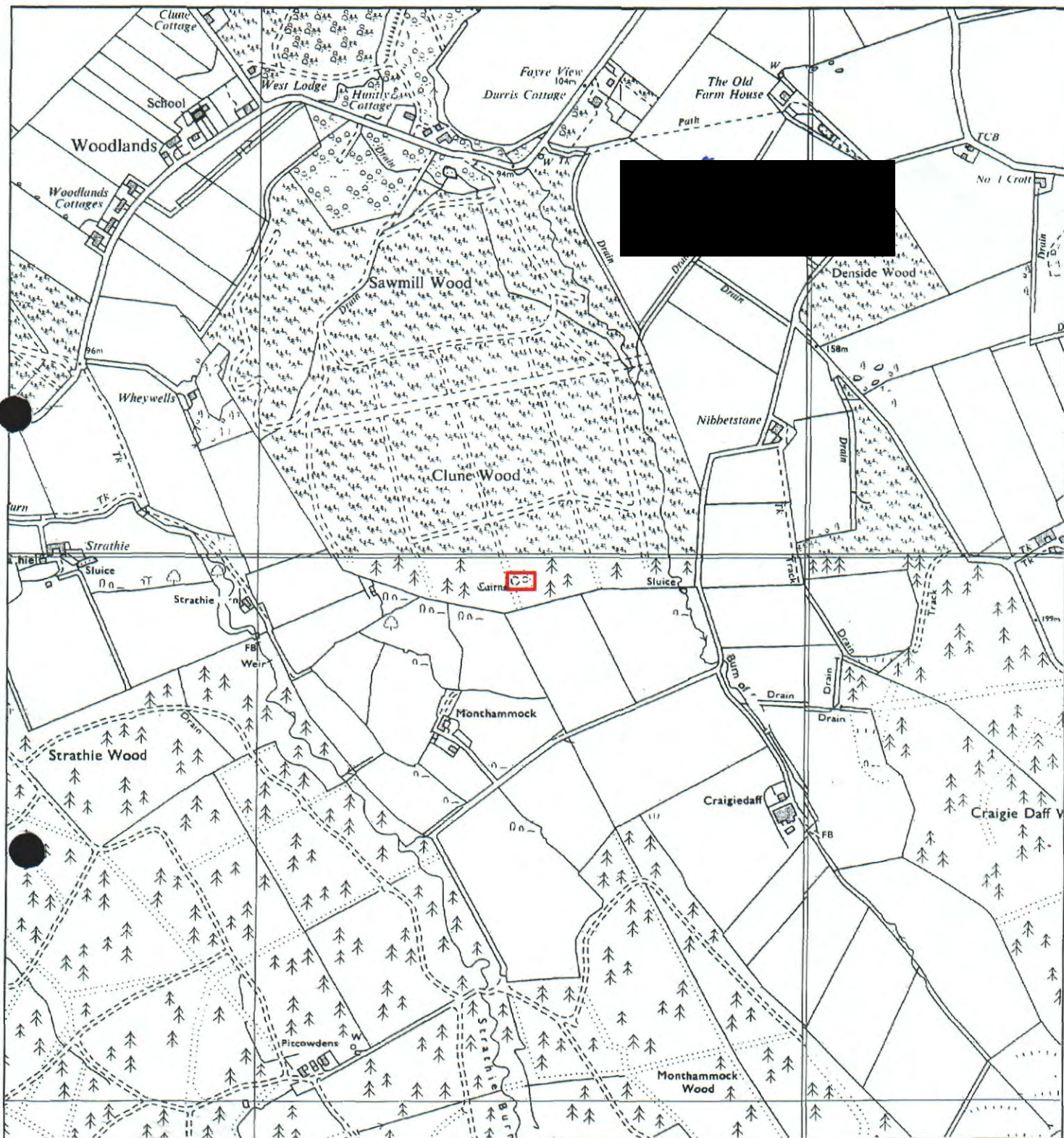
REGISTERS OF SCOTLAND
GENERAL REGISTER OF SASINES
COUNTY OF KINCARDINE
FICHE 96 FRAME 7
PRESENTED & RECORDED ON

An Officer of the Scottish Ministers

- 6 DEC 2001

7

This is the plan referred to in the entry in the Schedule affecting
 Clune Wood, stone circle 280m NNE of Monthammock,
 dated: 25 October 2001 and is signed as relative thereto.



Clune Wood, stone circle 280m NNE
 of Monthammock

Durriss Parish

Scheduled Area



MapSheet: NO79SE
 NO79NE
 NO89SW
 NO89NW

Scale 1:10,000

100 0 100 200 300 400 500 Meters

This map is reproduced from the OS map by Historic Scotland with the permission of The Controller of Her Majesty's Stationery Office, © Crown copyright. Unauthorised reproduction infringes Crown Copyright and may lead to prosecution or civil proceedings. Licence No. GD 03135G0014.

KNC 01 . . . 96

8