

INV

THE ANCIENT MONUMENTS AND
ARCHAEOLOGICAL AREAS ACT 1979

Amended Entry in the Schedule of
Monuments

AL

| |
|--------------------|
| 13 JUN 1996 |
| YEARLY RUNNING NO. |
| 4055 |

1996

Re: The Monument known as Dun Ringill,
dun 800m E of Cille Mhaire

in the Parish of Strath and
County of Inverness

Search Sheet No:


Solicitor
to the Secretary of State
for Scotland
New St Andrew's House
Edinburgh

MFA07857

THE ANCIENT MONUMENTS AND ARCHAEOLOGICAL AREAS ACT 1979
AMENDED ENTRY IN THE SCHEDULE OF MONUMENTS

The entry in the Schedule of monuments appearing to the Secretary of State for Scotland to be of national importance compiled and maintained by him under Section 1(1) of the above Act in respect of the monument formerly known as Dun Ringill, Ringill, Strathaird, Skye, dated 25 July 1934 and recorded in the Division of the General Register of Sasines for the County of Inverness on 24 August 1934 and now to be known as Dun Ringill, dun 800m E of Cille Mhaire is hereby in accordance with the provisions of section 1(5) of the above Act amended to describe the area of the scheduled monument as measuring 50m SW-NE by 40m. It is defined on its SE by the edge of the cliff and includes all of the visible remains of a prehistoric defensive building on a small coastal promontory and an area around them in which traces of activities associated with their construction and use may survive as shown delineated in red on the plan annexed and executed as relative hereto.

Given under the Seal of the Secretary of State for Scotland


Assistant Secretary

Date *23 February 1996*

Historic Scotland
Longmore House
Salisbury Place
EDINBURGH
EH9 1SH

Register on behalf of the Secretary of State for Scotland in the Register of the County of Inverness.

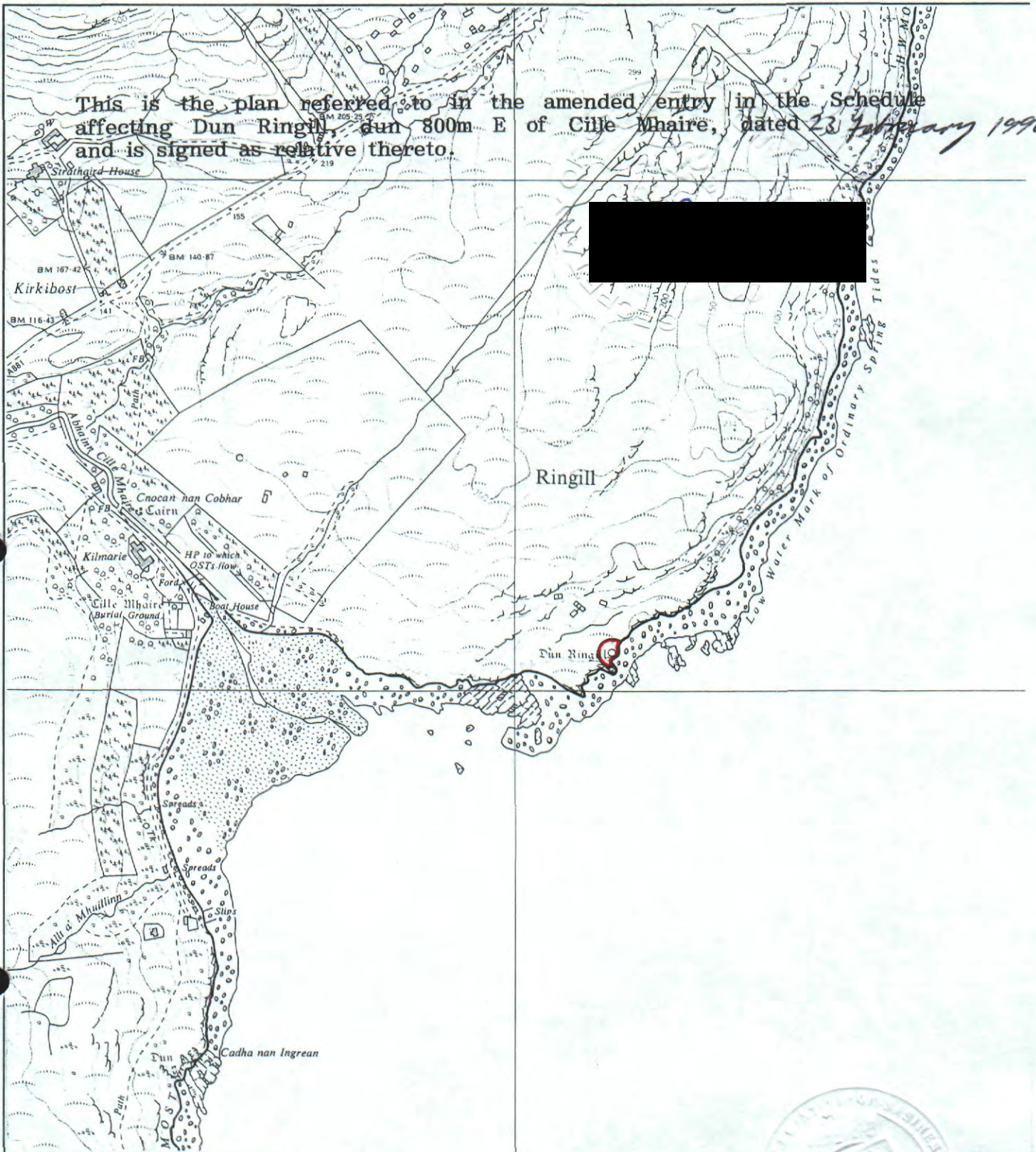

Solicitor, Edinburgh, Agent

1996 156

MFA07757

SM
REGISTERS OF SCOTLAND
GENERAL REGISTER OF SASINES
COUNTY OF INVERNESS
FICHE *295* FRAME *7*
PRESENTED & RECORDED ON *13 JUN 1996*

This is the plan referred to in the amended entry in the Schedule affecting Dun Ringill, dun 800m E of Cille Mhaire, dated 23 February 1996 and is signed as relative thereto.



Scheduled area

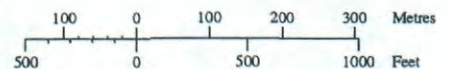
Dun Ringill, dun 800m E of Cille Mhaire

Strath Parish



Sheet: NG51NE

Scale 1:10,560



© Crown copyright reserved