

Iron
11

09 DEC 2003
YEARLY RUNNING No.
3372

264
61

THE ANCIENT MONUMENTS AND
ARCHAEOLOGICAL AREAS ACT 1979

Entry in the Schedule of Monuments

Scar only

2003

Re: The Monument known as
Stiaraval, chambered cairn and shielings,
Griminish, Benbecula

in the Parish of Benbecula and
County of Inverness

Search Sheet No: 445

Historic Scotland
Longmore House
Salisbury Place
Edinburgh


THE ANCIENT MONUMENTS AND ARCHAEOLOGICAL AREAS ACT 1979
ENTRY IN THE SCHEDULE OF MONUMENTS

The monument known as Stiaraval, chambered cairn and shielings, Griminish, Benbecula, comprises a Neolithic chambered cairn of the Hebridean passage-grave type. It is sited on prominent rocky knoll on a moorland hillside, overlooking Loch Ba Una and Loch nan Clachan and intervisible with the nearby chambered cairn of Airidh na h'Aon Oidche. The area to be scheduled is a circle of diameter 60m centred on the centre of the cairn, to include the cairn and later structures and an area around in which evidence relating to their construction and use may survive. The monument, which lies in the Parish of Benbecula and the County of Inverness as shown outlined in red on the Plan annexed and executed as relative hereto



is hereby included in the Schedule of Monuments appearing to the Scottish Ministers to be of national importance compiled and maintained by them under section 1(1) of the Ancient Monuments and Archaeological Areas Act 1979.

Subscribed by Sheenagh Adams, Director of Heritage Policy with Historic Scotland, being an officer of the Scottish Ministers at Edinburgh on the 5th day of November Two thousand and three, before this witness Lesley Macdonald, of Longmore House, Salisbury Place, Edinburgh.



Director of Heritage Policy



Register on behalf of the Scottish Ministers in the Register of the County of Inverness.

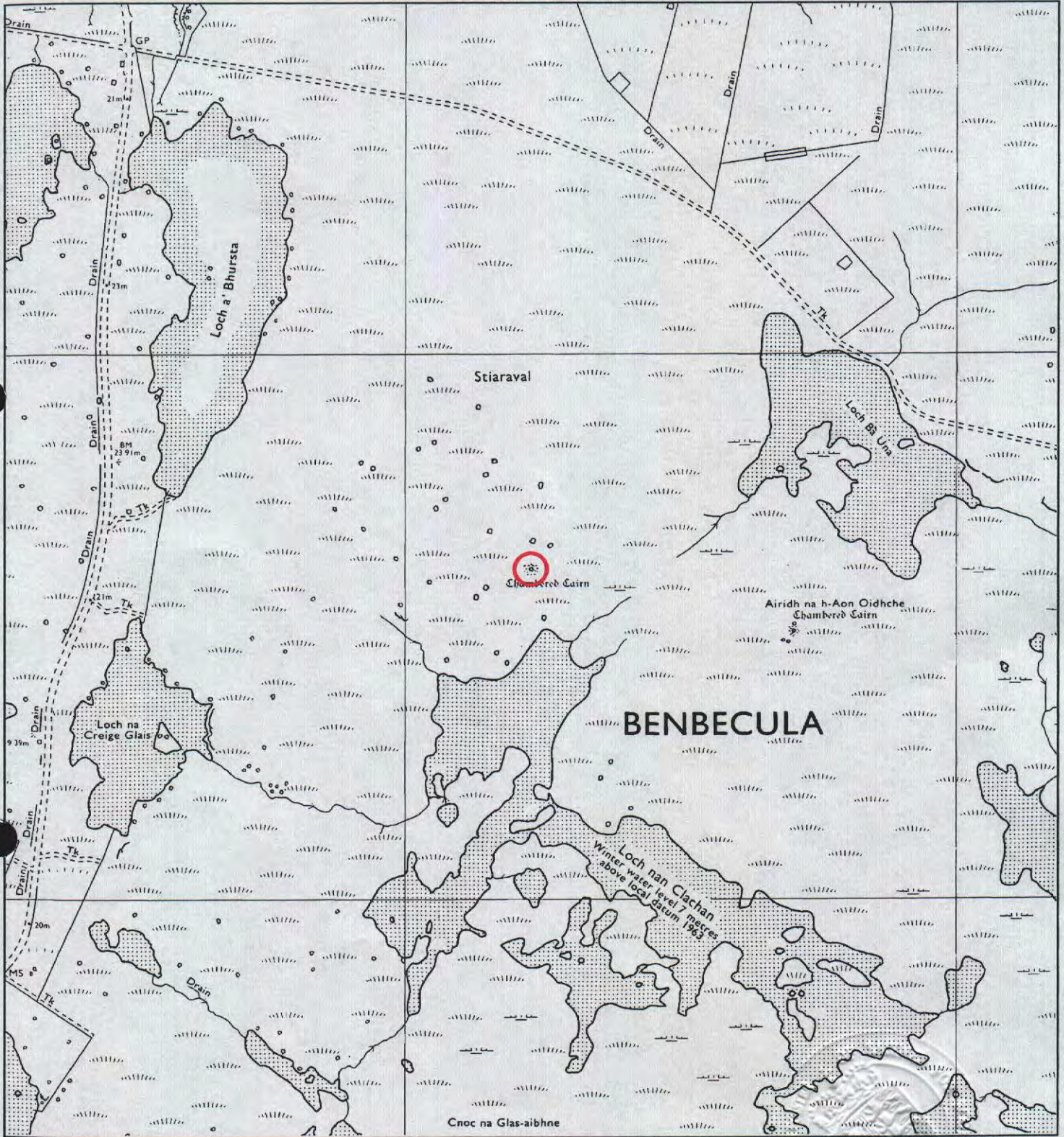


REGISTER OF SCOTLAND
GENERAL REGISTER OF SASINES
COUNTY OF INVERNESS
FICHE 221 FRAME 8
PRESENTED AND RECORDED ON 09 DEC 2003

MFA07392.103
NV 03 - - - 271

18


This is the plan referred to in the entry in the Schedule affecting Stiaraval, chambered cairn & shielings, Griminish, Benbecula, dated: 5/11/03 and is signed as relative thereto.



Stiaraval, chambered cairn & shielings,
Griminish, Benbecula

Benbecula Parish

Scheduled Area



MapSheet: NF85SW

Scale 1:10,000

100 0 100 200 300 400 500 Meters

This map is reproduced from the OS map by Historic Scotland with the permission of The Controller of Her Majesty's Stationery Office, © Crown copyright. Unauthorised reproduction infringes Crown Copyright and may lead to prosecution or civil proceedings. Licence No. GD 03135G0014.