



THE ANCIENT MONUMENTS AND ARCHAEOLOGICAL AREAS ACT 1979 836
ENTRY IN THE SCHEDULE OF MONUMENTS

The monument known as Lindores Abbey comprises the upstanding and buried remains of Lindores Abbey, its precinct and associated walls. This Tironensian abbey was founded in the latter half of the 12th century AD and is located on the south shore of the River Tay at approximately 5m above sea level. The two areas to be scheduled are irregular on plan, to include the remains described above and an area around them within which evidence relating to the monument's construction, use and abandonment may survive. The scheduling specifically excludes the following: the above-ground elements of all modern boundary features including fences, modern walls and gates; the above-ground elements of the wall of Lindores Abbey Cottage (the residential property west of and immediately abutting the abbey), and the aboveground elements of a metal tank, its retaining wall and adjacent stone trough, to allow for their maintenance. The monument, which lies in the Parish of Newburgh and the County of Fife as shown in red on the Plan annexed and executed as relative hereto



is hereby included in the Schedule of Monuments appearing to the Scottish Ministers to be of national importance compiled and maintained by them under section 1(1) of the Ancient Monuments and Archaeological Areas Act 1979.

Subscribed by Deborah Mays, Director of Policy and Outreach with Historic Scotland, being an officer of the Scottish Ministers at Edinburgh on the 5 day of October Two thousand and eleven, before this witness Alasdair Young, of Longmore House, Salisbury Place, Edinburgh.



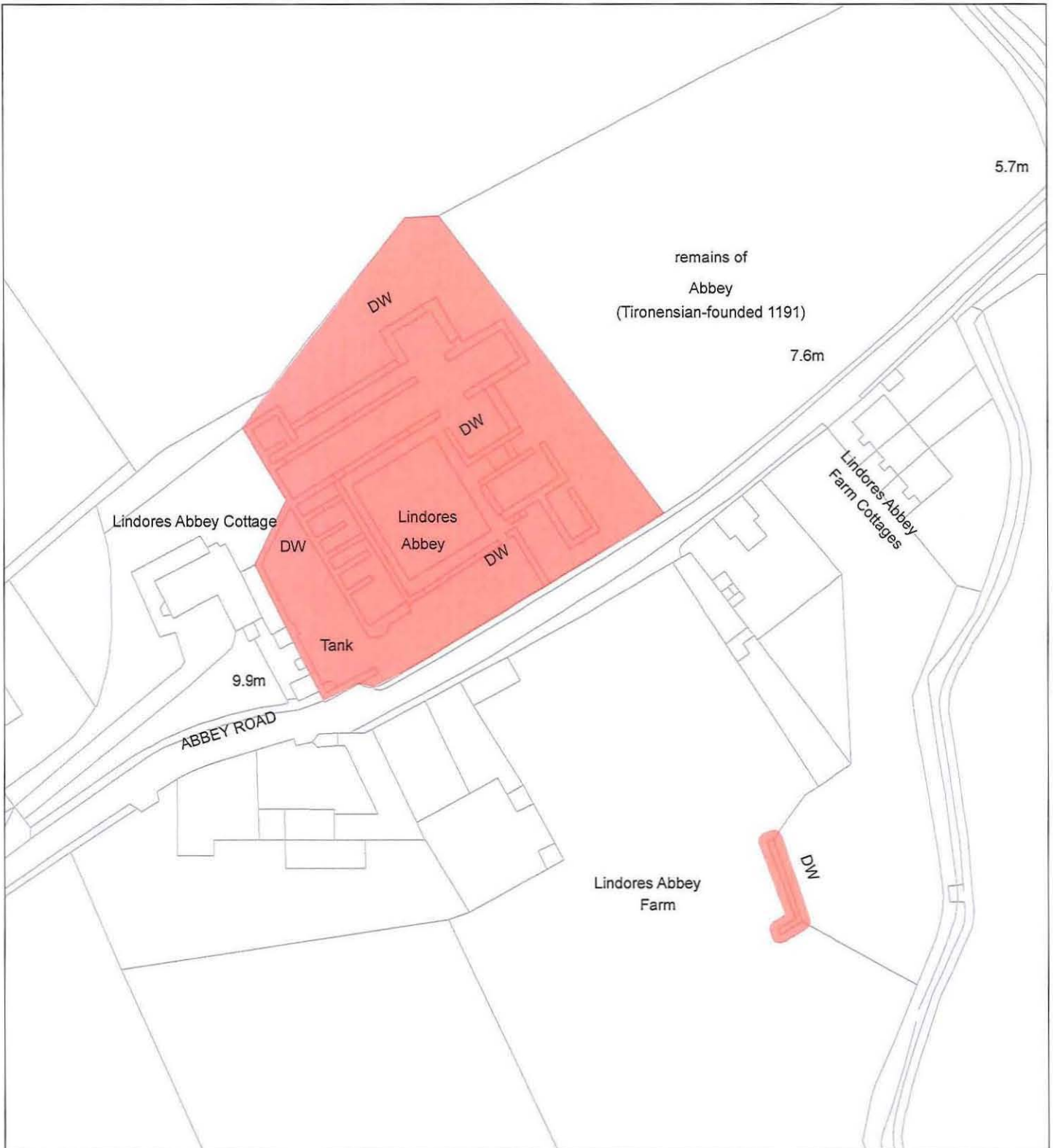
witness



Director of Policy and Outreach

This is the plan referred to in the entry in the Schedule affecting:
Lindores Abbey

dated: 5 / 10 / 11 and is signed as relative thereto. [REDACTED]



Index No: 836

Lindores Abbey


Newburgh Parish

Scheduled Area 



Mapsheet(s):
NO21NW

Scale: 1:1,250

0 10 20 30 40
 Metres

This map is reproduced from Ordnance Survey material with the permission of Ordnance Survey on behalf of the Controller of Her Majesty's Stationery Office © Crown copyright. Unauthorised reproduction infringes Crown copyright and may lead to prosecution or civil proceedings. Historic Scotland Licence No. 100017509 [2011].

THE ANCIENT MONUMENTS AND
ARCHAEOLOGICAL AREAS ACT 1979

Entry in the Schedule of Monuments

2011

Re: The Monument known as
Lindores Abbey

in the Parish of Newburgh and
County of Fife

Search Sheet Nos: 9361
43996

Historic Scotland
Longmore House
Salisbury Place
Edinburgh