

Walter Finlay W.S.
55 Frederick Street,
Edinburgh

1st September, 1957

3-4

Tom W. Bell

Dumfries - lib. 549-113.

C15/12

DF 14
3/63916

C E R T I F I C A T E

O F

S E R V I C E O F N O T I C E

By The Commissioners of H.M.
Works etc. under Sections 6
and 16 of the Ancient Monuments
:ments Act 1931.

56

1937

Affecting Crichton Peel in the
Parish of Sanguhar and County
of Dumfries

WALTER FINLAY, W.S.
Solicitor to H.M. Works &c.

IN THE MATTER OF THE ANCIENT MONUMENTS ACTS, 1913 AND 1931.

[Redacted]

the owners of the Monument known as Crichton Peel or Sanquhar Castle (in ruins) occupying an irregular area of ground at Sanquhar bounded on the north-north-east partly by the Townfoot Burn along which it extends 150 feet and partly by the wall or fence running in a west-north-west direction from the northmost point of Castle Mains Farm Buildings, along which it extends 270 feet, on the south-east and south partly by the north-west walls of the two blocks of farm buildings at Castle Mains along which it extends 140 feet in a south-west direction, partly by open ground to the west of said Mains along which it extends 170 feet in a west direction, partly by the north-west wall of Castlebank along which it extends 90 feet in a south-west direction and partly by cultivated ground to the south-west thereof along which it continues 180 feet, on the south-west by the foot of a sloping bank along which it extends 390 feet and on the north-west by said Burn along which it extends 350 feet being the subjects indicated in red colour on the annexed plan and being part of the property known as the Farm of Castlemains situated in the Parish of Sanquhar and County of Dumfries.

In accordance with the provisions of Section 6 of the Ancient Monuments Act, 1931, the Commissioners of His Majesty's Works and Public Buildings hereby give you notice that it is their intention to include the Monument above specified in a list of monuments to be published by them under Section 12 of the Ancient Monuments Consolidation and Amendment Act, 1913.

Dated this 25th day of February 1937.

By Order of the Commissioners.

[Redacted Signature]

Secretary.

I *Albert Miller* (Officer in Secretariat) in the Office of the Commissioners of H.M. Works and Public Buildings duly authorised by them in that behalf hereby certify that the notice of which the foregoing is a duplicate together with a copy of the plan annexed and signed as relative hereto was served on the before named [Redacted]

by posting on the 25th day of February 1937 between the hours of 6 o'clock and 7 o'clock afternoon at the *General* Post Office, London, a copy of the

[Redacted]

Register on behalf of the within named Commissioners of His Majesty's Works and Public Buildings in the Register of the County of Dumfries [Redacted]

5/80

W.S.,
Edinburgh, Agent.

COMMONWEALTH RECEIPTS OF BOTSWANA
GENERAL RECEIPTS


549 113
1 September 1934



RECEIVED



Yards 100 200 300 400 500 600 700 800 900 1000 YARDS.



CRICHTON PEEL (SANQUHAR CASTLE).

H.M. OFFICE OF WORKS 1936.




This is the plan referred to in my Certificate of Service of


Notice affecting _____

Crichton Peel

dated *25th Feb?* 1937 and is signed as

relative thereto.



REGISTERS and RECORDS of SCOTLAND
GENERAL REGISTER OF SASINES
Duplicate of this Plan
received *1st September 1937*
 KEEPER.