

The monument known as Mid Raeburn to Craik Cross Hill, Roman road & watch tower comprises the remains of a Roman road and watchtower, possibly of late 1st or mid-2nd century AD date. The surviving section of road is approximately 4.8km in length, ascending Craik Cross Hill as a terraced roadway before running down towards Mid Raeburn through a series of cuttings, crossing boggy ground and several hillocks. This section of road forms part of a longer route linking the Scottish Borders with Eskdale. The remains of a possible watchtower stand on the summit of Craik Cross Hill, close to the line of the road. The area to be scheduled is irregular on plan, to include the visible remains and an area around them within which evidence relating to the monument's construction, use and abandonment may survive. The scheduled area specifically excludes the above-ground elements of all post-and-wire fences, interpretation boards and the upper 300mm of all modern paths to allow for their maintenance. The monument, which lies in the Parish of Eskdalemuir and the County of Dumfries as shown in red on the Plans annexed and executed as relative hereto [REDACTED]

[REDACTED], is hereby included in the Schedule of Monuments appearing to the Scottish Ministers to be of national importance compiled and maintained by them under section 1(1) of the Ancient Monuments and Archaeological Areas Act 1979.

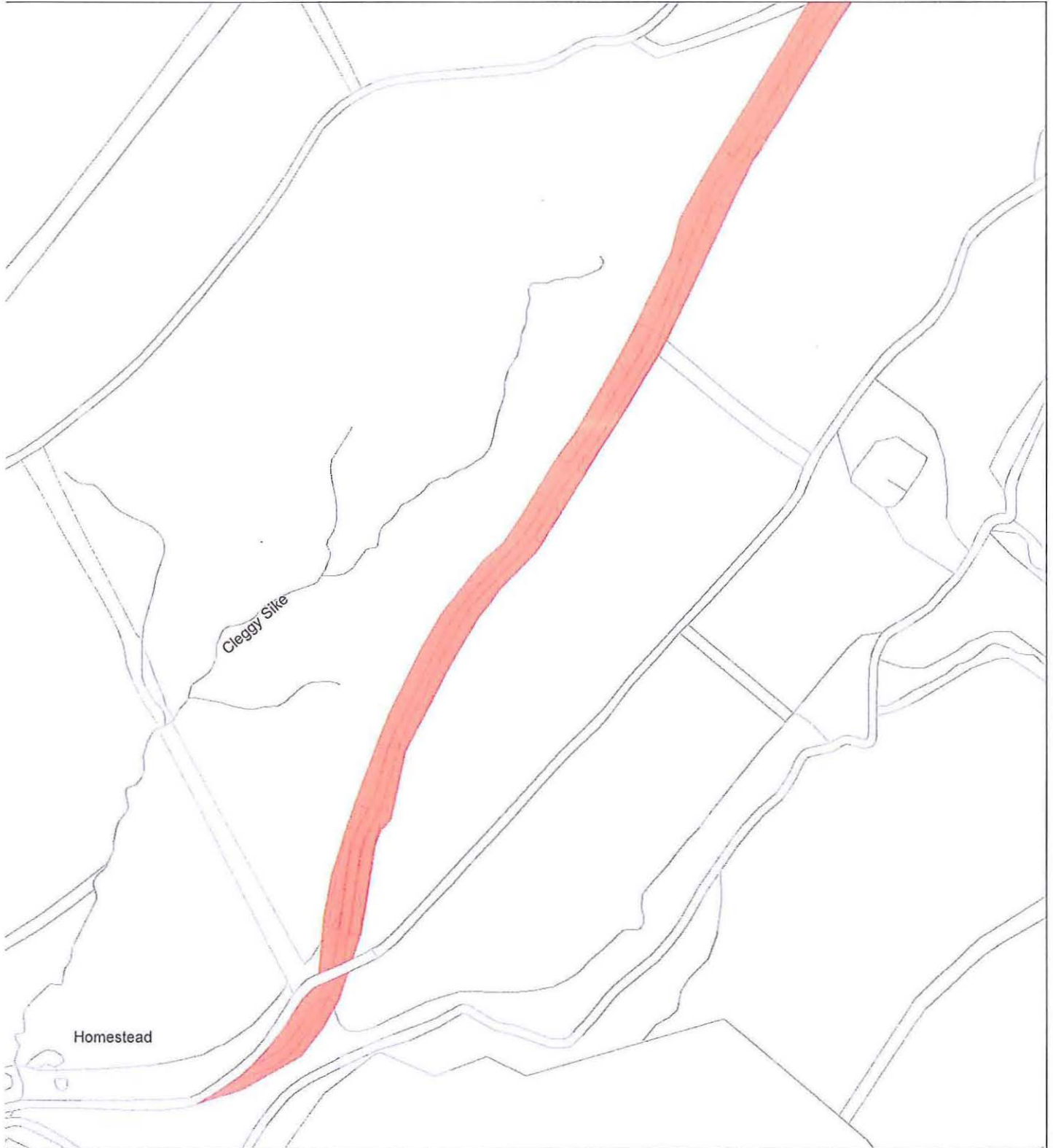
Subscribed by Malcolm Cooper, Chief Inspector with Historic Scotland, being an officer of the Scottish Ministers at Edinburgh on the 12 day of *Nov* Two thousand and ten, before this witness Lorna Fairholm, of Longmore House, Salisbury Place, Edinburgh.

[REDACTED]
Witness

[REDACTED] Chief Inspector

This is plan 1 of 5 of the plans referred to in the entry in the Schedule affecting:
Mid Raeburn to Craik Cross Hill , Roman road & watch tower

dated: 12/8/10 and is signed as relative thereto.



Index No: 675

Mid Raeburn to Craik Cross Hill,
Roman road & watch tower

Plan 1 of 5


Eskdalemuir Parish

Scheduled Area 



Mapsheet(s):
NT20SE,
NT30SW

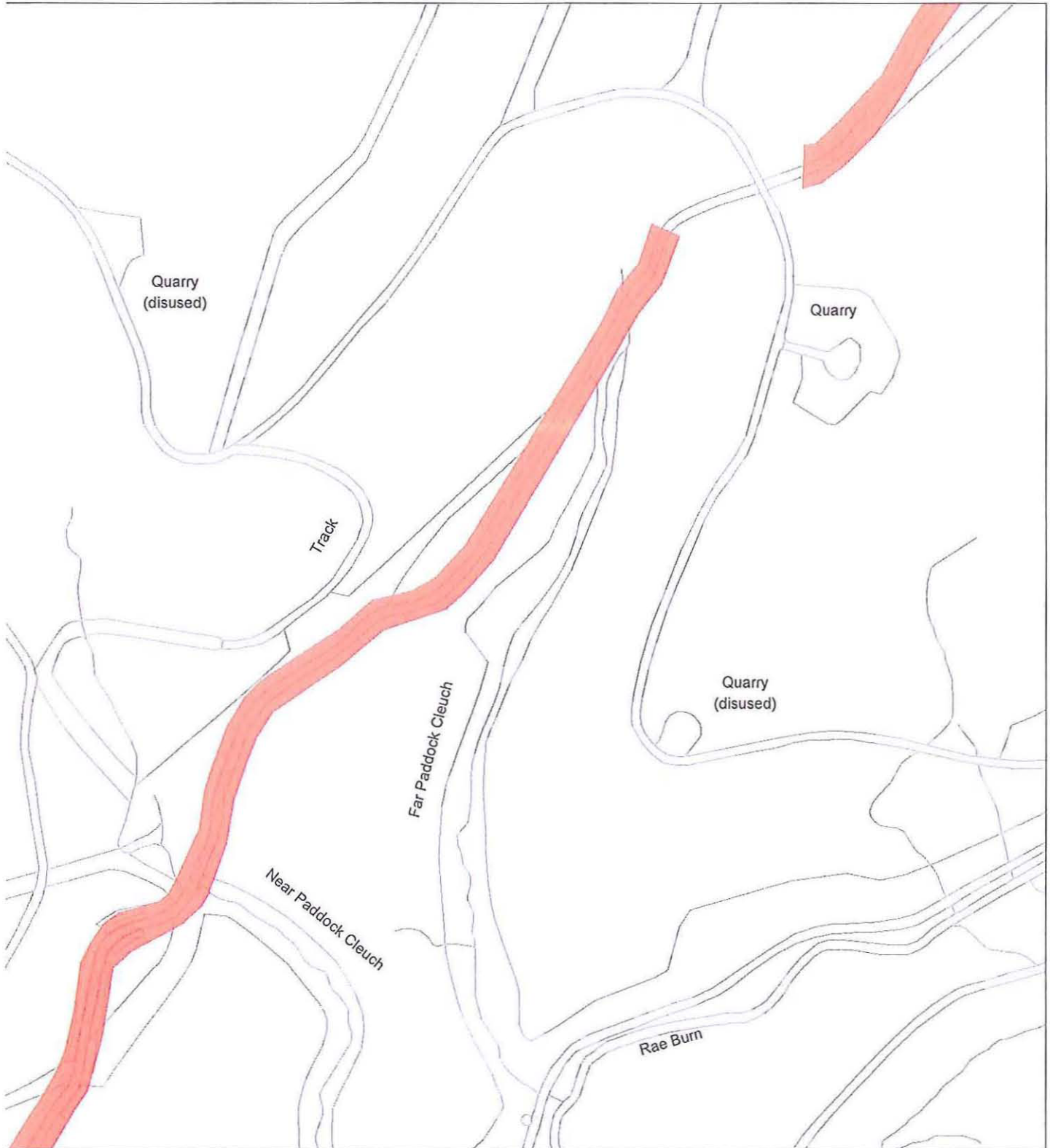
Scale: 1:5,000


0 50 100 150 200 250
 Metres


This map is reproduced from Ordnance Survey material with the permission of Ordnance Survey on behalf of the Controller of Her Majesty's Stationery Office © Crown copyright. Unauthorised reproduction infringes Crown copyright and may lead to prosecution or civil proceedings. Historic Scotland Licence No. 100017509 [2010].


This is plan 2 of 5 of the plans referred to in the entry in the Schedule affecting:
Mid Raeburn to Craik Cross Hill, Roman road & watch tower

dated: 12/8/10 and is signed as relative thereto.



Index No: 675
Mid Raeburn to Craik Cross Hill,
Roman road & watch tower
Plan 2 of 5
Eskdalemuir Parish
Scheduled Area 

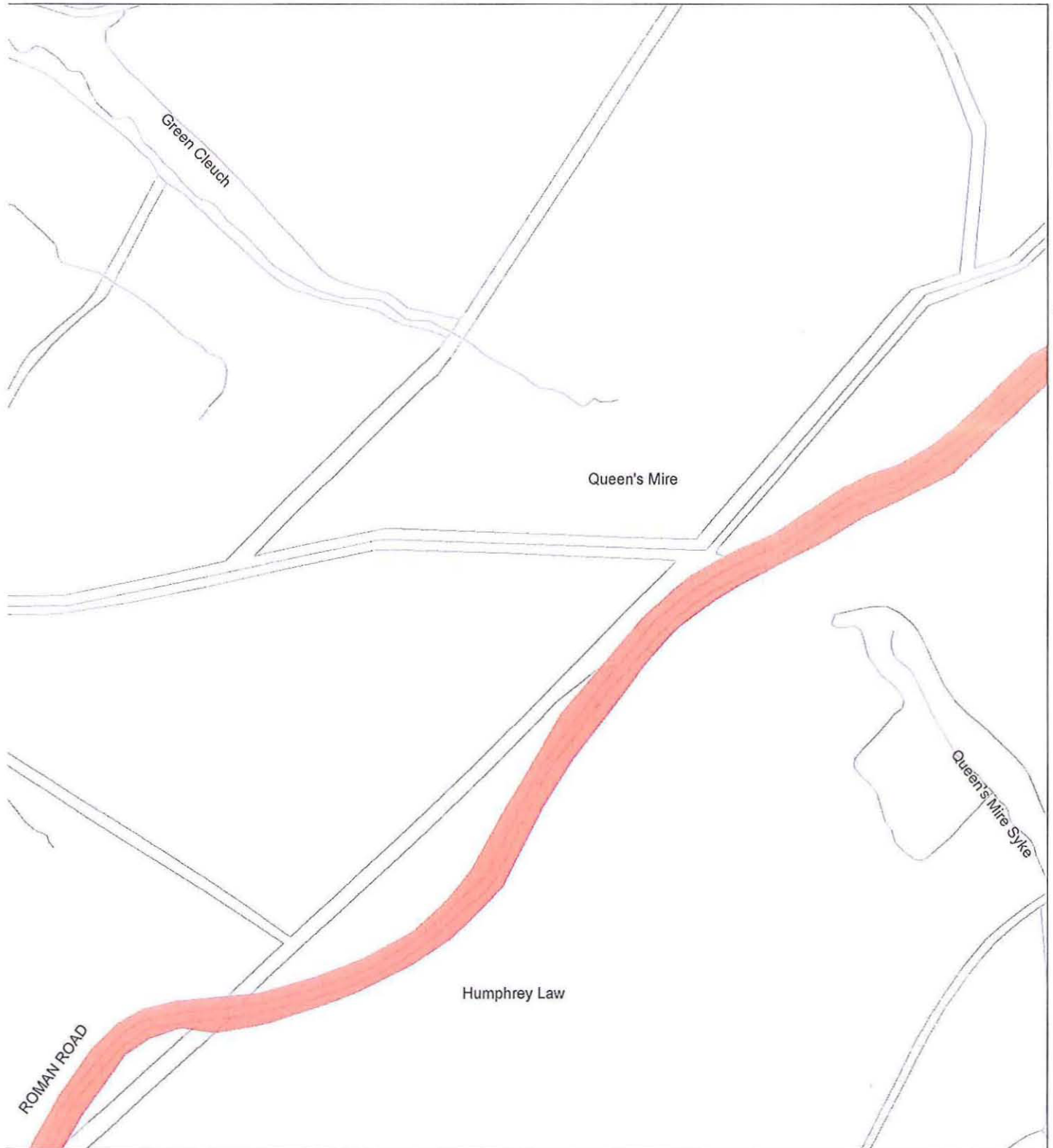

Mapsheet(s):
NT20SE,
NT30SW


Scale: 1:5,000
 Metres


This map is reproduced from Ordnance Survey material with the permission of Ordnance Survey on behalf of the Controller of Her Majesty's Stationery Office © Crown copyright. Unauthorised reproduction infringes Crown copyright and may lead to prosecution or civil proceedings. Historic Scotland Licence No. 100017509 [2010].


This is plan 3 of 5 of the plans referred to in the entry in the Schedule affecting:
Mid Raeburn to Craik Cross Hill, Roman road & watch tower

dated: 21 8 / 10 and is signed as relative thereto.



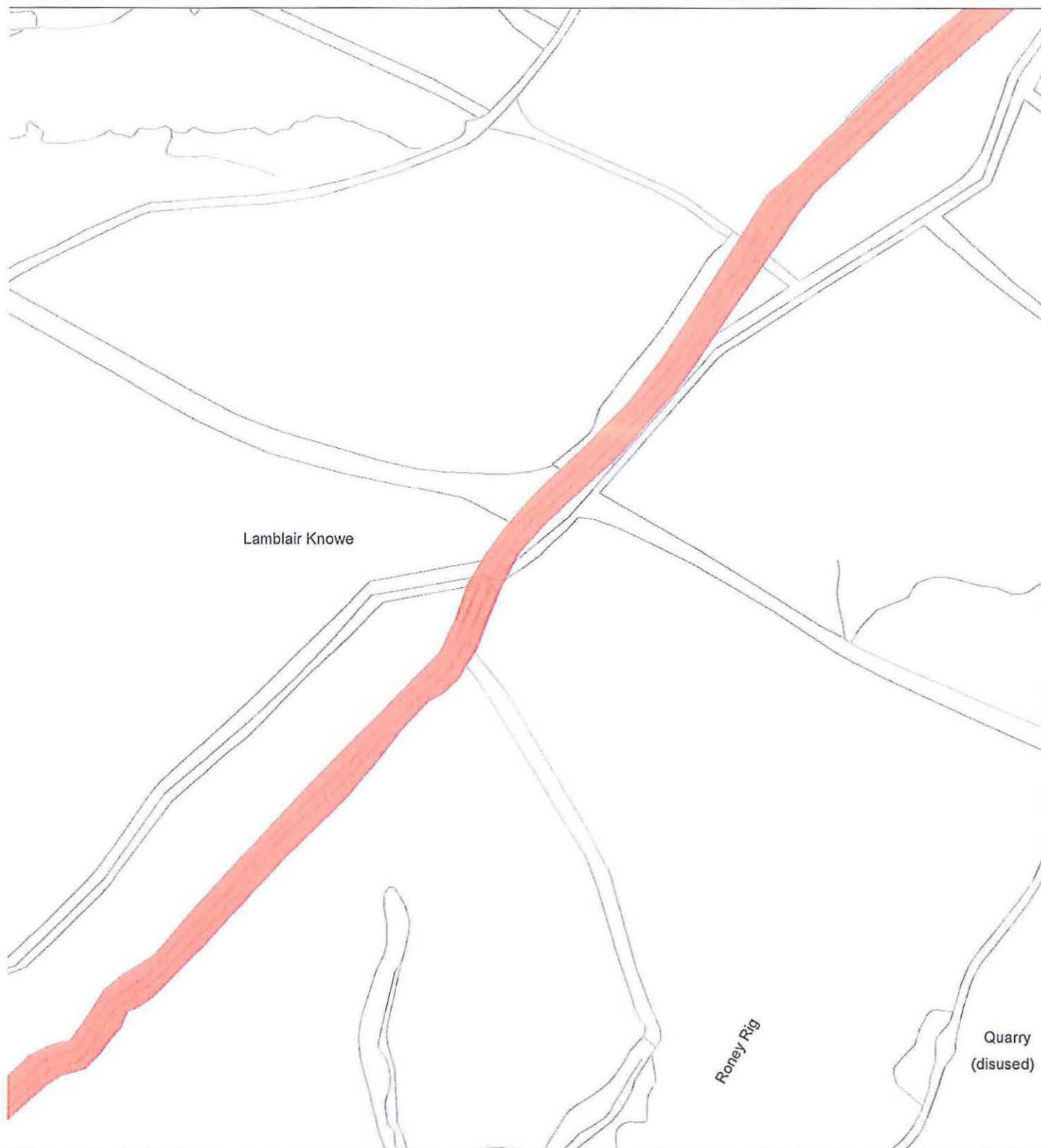
Index No: 675
Mid Raeburn to Craik Cross Hill,
Roman road & watch tower
Plan 3 of 5
Eskdalemuir Parish
Scheduled Area 


N
Mapsheet(s):
NT20SE,
NT30SW

Scale: 1:5,000

0 50 100 150 200 250 Metres
This map is reproduced from Ordnance Survey material with the permission of Ordnance Survey on behalf of the Controller of Her Majesty's Stationery Office © Crown copyright. Unauthorised reproduction infringes Crown copyright and may lead to prosecution or civil proceedings. Historic Scotland Licence No. 100017509 [2010].

This is plan 4 of 5 of the plans referred to in the entry in the Schedule affecting:
Mid Raeburn to Craik Cross Hill , Roman road & watch tower

dated: 12 / 8 / 18 and is signed as relative thereto.



Index No: 675
Mid Raeburn to Craik Cross Hill,
Roman road & watch tower
Plan 4 of 5

Eskdalemuir Parish

Scheduled Area 



Mapsheet(s):
NT20SE,
NT30SW

Scale: 1:5,000
0 50 100 150 200 250 Metres

This map is reproduced from Ordnance Survey material with the permission of Ordnance Survey on behalf of the Controller of Her Majesty's Stationery Office © Crown copyright. Unauthorised reproduction infringes Crown copyright and may lead to prosecution or civil proceedings. Historic Scotland Licence No. 100017509 [2010].

This is plan 5 of 5 of the plans referred to in the entry in the Schedule affecting:
Mid Raeburn to Craik Cross Hill, Roman road & watch tower

dated: 12 / 19 / 10 and is signed as relative thereto.



Index No: 675

Mid Raeburn to Craik Cross Hill,
Roman road & watch tower
Plan 5 of 5

Eskdalemuir Parish

Scheduled Area



N



Mapsheet(s):
NT20SE,
NT30SW

Scale: 1:5,000

0 50 100 150 200 250
Metres

This map is reproduced from Ordnance Survey material with the permission of Ordnance Survey on behalf of the Controller of Her Majesty's Stationery Office © Crown copyright. Unauthorised reproduction infringes Crown copyright and may lead to prosecution or civil proceedings. Historic Scotland Licence No. 100017509 [2010].

THE ANCIENT MONUMENTS AND
ARCHAEOLOGICAL AREAS ACT 1979

Entry in the Schedule of Monuments

2010

Re: The Monument known as
Mid Raeburn to Craik Cross Hill, Roman
road & watch tower

in the Parish of Eskdalemuir and
County of Dumfries

Title Nos:



Historic Scotland
Longmore House
Salisbury Place
Edinburgh

LD012703.Sch