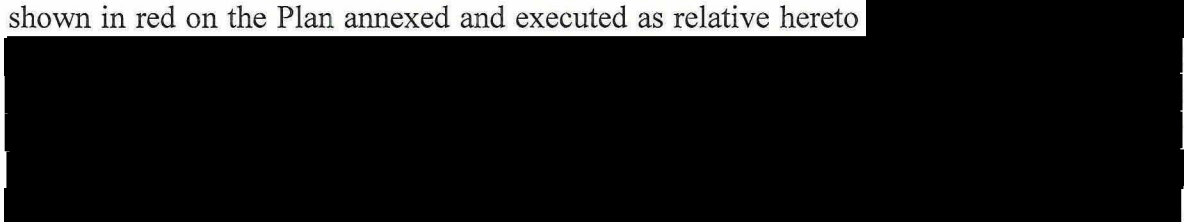


THE ANCIENT MONUMENTS AND ARCHAEOLOGICAL AREAS ACT 1979 637
ENTRY IN THE SCHEDULE OF MONUMENTS

The monument known as Loupin' Stanes, stone circle comprises the remains of a stone circle, a ritual monument dating to the third or second millennium BC. It is located in rough grazings on the flood plain of the White Esk, around 90m to the NW, at around 190m above sea level. The area to be scheduled is circular on plan, to include the visible remains of the monument, as well as an area around it within which evidence relating to its construction, use and abandonment may survive. The scheduling extends up to, but excludes, the above-ground elements of the fence on the NE side of the scheduled area. The monument, which lies in the Parish of Eskdalemuir and the County of Dumfries as shown in red on the Plan annexed and executed as relative hereto

, is hereby included in the Schedule of Monuments appearing to the Scottish Ministers to be of national importance compiled and maintained by them under section 1(1) of the Ancient Monuments and Archaeological Areas Act 1979.

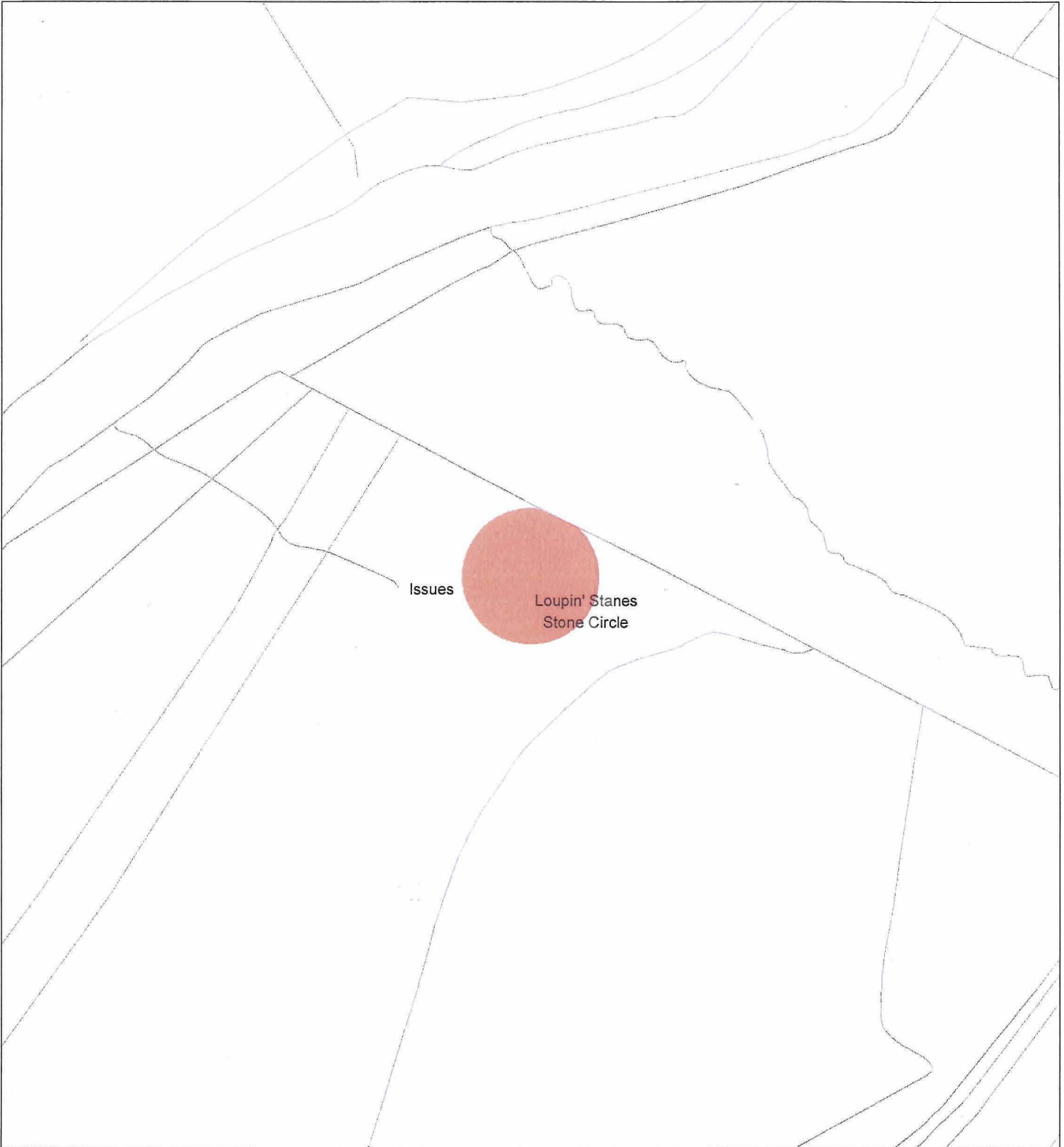
Subscribed by Lucy Blackburn, Acting Chief Inspector with Historic Scotland, being an officer of the Scottish Ministers at Edinburgh on the 29th day of *October*. Two thousand and ten, before this witness Lorna Fairholm, of Longmore House, Salisbury Place, Edinburgh.

 Witness

 Acting Chief Inspector

This is the plan referred to in the entry in the Schedule affecting:
Loupin' Stanes, stone circle

dated: 29 / 10 / 10 and is signed as relative thereto.



Index No: 637
Loupin' Stanes, stone circle


Eskdalemuir Parish

Scheduled Area 



Mapsheet(s):
NY29NE

Scale: 1:1,250

0 10 20 30 40 50
 Metres

This map is reproduced from Ordnance Survey material with the permission of Ordnance Survey on behalf of the Controller of Her Majesty's Stationery Office © Crown copyright. Unauthorised reproduction infringes Crown copyright and may lead to prosecution or civil proceedings. Historic Scotland Licence No. 100017509 [2009].


THE ANCIENT MONUMENTS AND
ARCHAEOLOGICAL AREAS ACT 1979

Entry in the Schedule of Monuments

2010

Re: The Monument known as
Loupin' Stanes, stone circle

in the Parish of Eskdalemuir and
County of Dumfries

Search Sheet No: 

Historic Scotland
Longmore House
Salisbury Place
Edinburgh