


THE ANCIENT MONUMENTS AND ARCHAEOLOGICAL AREAS ACT 1979 636
ENTRY IN THE SCHEDULE OF MONUMENTS

The monument known as Little Hartfell, stone circle 1010m NNW of Whitcastles Cottage comprises the remains of a stone circle likely to date to the Neolithic/Bronze Age. It survives as a circular arrangement of nine stone boulders (monoliths) and associated buried deposits. The stone circle is located next to a conifer woodland access track in open, rough ground on the W side of a saddle formed by Whitcastles Hill and Hartfell at approximately 260m above sea level. The area to be scheduled is a clipped circle on plan, to include the remains described above and an area around within which evidence relating to the monument's construction, use and abandonment may survive. The scheduling extends up to but does not include the mapped metalled track and its associated drainage ditch. The monument, which lies in the Parish of Hutton and Corrie and the County of Dumfries as shown in red on the Plan annexed and executed as relative hereto



, is hereby included in the Schedule of Monuments appearing to the Scottish Ministers to be of national importance compiled and maintained by them under section 1(1) of the Ancient Monuments and Archaeological Areas Act 1979.

Subscribed by Malcolm Cooper, Chief Inspector with Historic Scotland, being an officer of the Scottish Ministers at Edinburgh on the 27 day of January Two thousand and ten, before this witness Mairi H Davies, of Longmore House, Salisbury Place, Edinburgh.



Witness

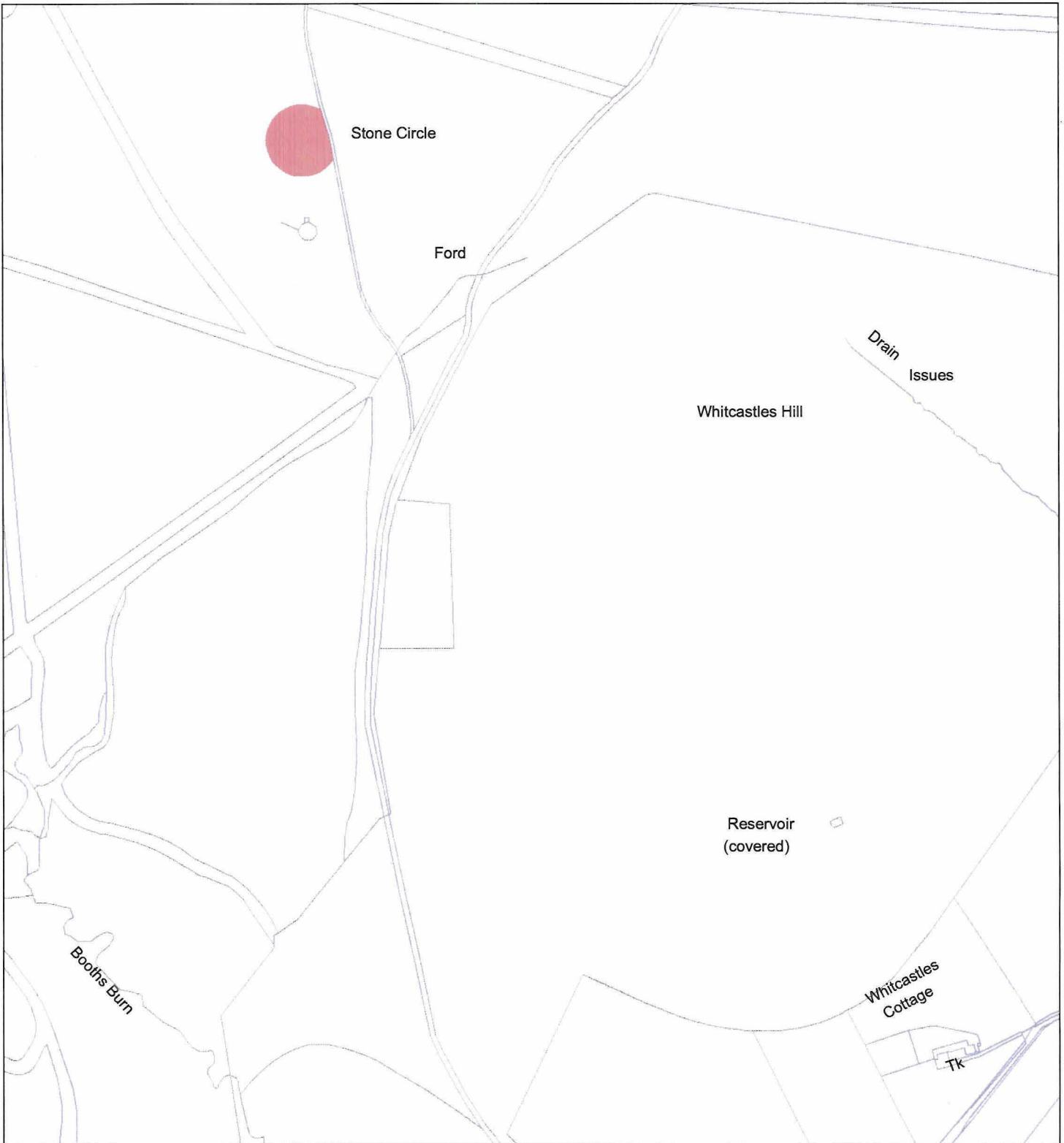


Chief Inspector

REGISTERS OF SCOTLAND
GENERAL REGISTER OF SASINES
COUNTY OF DUMFRIES
YEAR 2010 180
YEARLY RUNNING NUMBER
PRESENTED AND RECORDED ON

This is the plan referred to in the entry in the Schedule affecting: [REDACTED]
Little Hartfell, stone circle 1010m NNW of Whitcastles Cottage

dated: 28 / 1 / 10 and is signed as relative thereto.



Index No: 636
Little Hartfell, stone circle 1010m
NNW of Whitcastles Cottage

Hutton and Corrie Parish
Scheduled Area



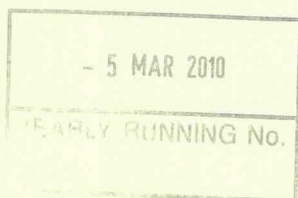
Mapsheet(s):
NY28NW

Scale: 1:5,000
0 50 100 150 200 250
Metres

This map is reproduced from Ordnance Survey material with the permission of Ordnance Survey on behalf of the Controller of Her Majesty's Stationery Office © Crown copyright. Unauthorised reproduction infringes Crown copyright and may lead to prosecution or civil proceedings. Historic Scotland Licence No. 100017509 [2009].

DMF

THE ANCIENT MONUMENTS AND
ARCHAEOLOGICAL AREAS ACT 1979



Entry in the Schedule of Monuments

6

SE1111952905

2010

Re: The Monument known as
Little Hartfell, stone circle 1010m NNW of
Whitcastles Cottage

in the Parish of Hutton and Corrie and
County of Dumfries

Search Sheet No: 11060

Historic Scotland
Longmore House
Salisbury Place
Edinburgh