


THE ANCIENT MONUMENTS AND ARCHAEOLOGICAL AREAS ACT 1979
AMENDED ENTRY IN THE SCHEDULE OF MONUMENTS

The entry in the Schedule of monuments appearing to the Secretary of State for Scotland to be of national importance compiled and maintained by him under Section 1(1) of the above Act in respect of the monument previously known as St Peter's Church, Thurso and now to be known as Thurso, St Peter's Church and Burial Ground, dated 28 January 1935 and recorded in the Division of the General Register of Sasines for the County of Caithness on 5 February 1935 is hereby in accordance with the provisions of section 1(5) of the above Act amended to describe the area of the scheduled monument as measuring approximately 55m E-W by a maximum of 30m N-S. It includes the church and burial ground and the enclosure wall of the latter and extends 3m out from the walls of the church where these form the boundary of the enclosure as shown delineated in red on the plan annexed and executed as relative hereto. It excludes the surface and uppermost 0.3m of the surface of the modern road and pavement to the E and N of the church.

Given under the Seal of the Secretary of State for Scotland



Assistant Secretary
Date 19 MAY 1995

Historic Scotland
Longmore House
Salisbury Place
EDINBURGH
EH9 1SH

Register on behalf of the Secretary of State for Scotland in the Register of the County of Caithness.



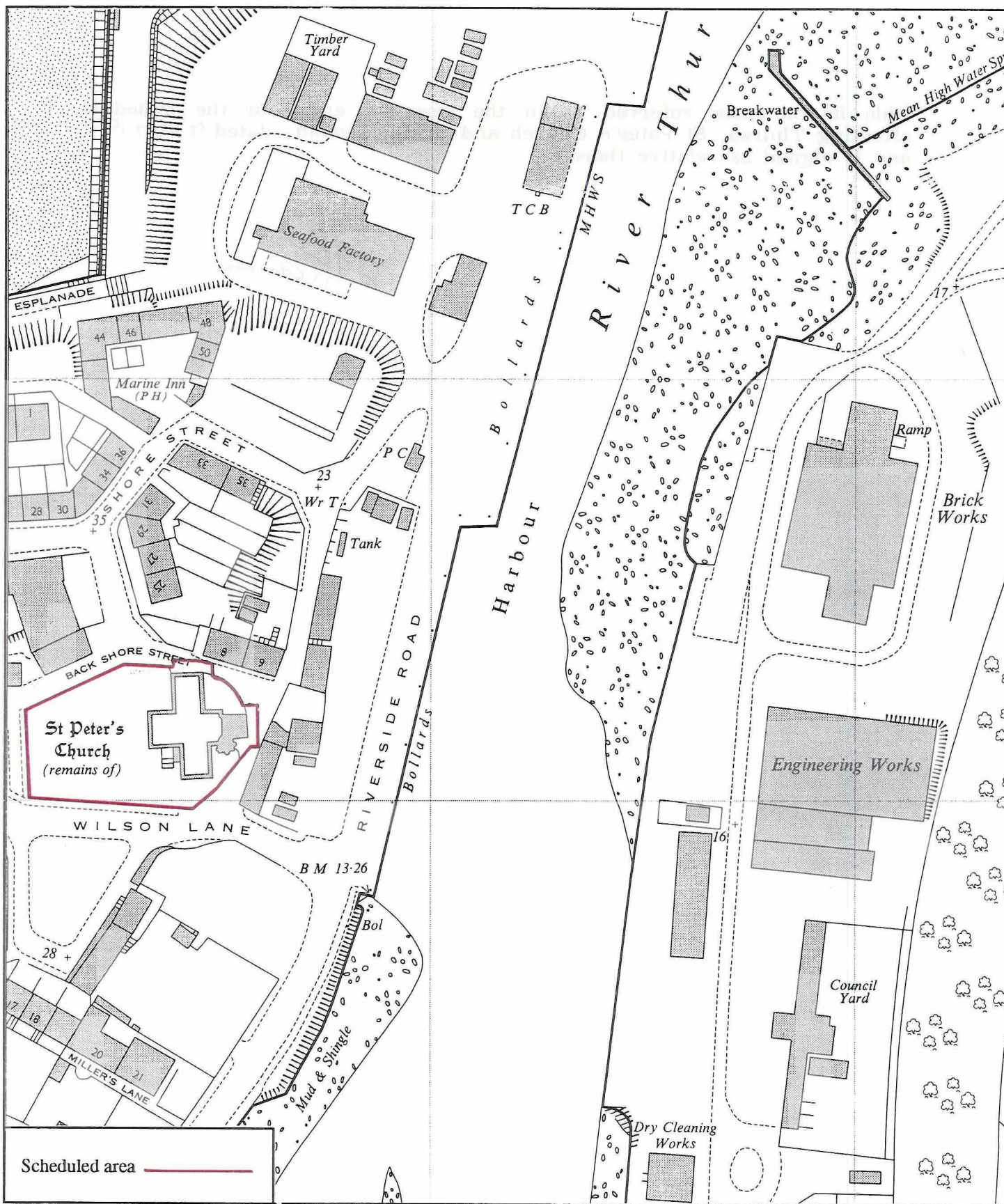
Solicitor, Edinburgh, Agent

MFA02540

REGISTERS OF SCOTLAND
GENERAL REGISTER OF SASINES
COUNTY OF CAITHNESS
Fiche. 91... Frame. 14
Presented and Recorded on 20 SEP 1995

GA 05 . 91

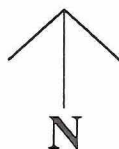
4



Scheduled area

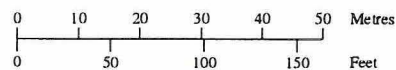
**Thurso, St Peter's Church and
Burial Ground**

Thurso Parish



Sheet: ND1268SW

Scale 1:1250



© Crown copyright reserved

20 14

20 SEP 1995	
No.	1377
FEE	£25.00

mm

cth mjm

THE ANCIENT MONUMENTS AND
ARCHAEOLOGICAL AREAS ACT 1979

Amended Entry in the Schedule of
Monuments

1995

~~18~~
13

Re: The Monument known as Thurso,
St Peter's Church and Burial Ground

in the Parish of Thurso and
County of Caithness

Search Sheet No:

Solicitor
to the Secretary of State
for Scotland
New St Andrew's House
Edinburgh

FAS 7333

IN THE MATTER OF THE ANCIENT MONUMENTS

ACTS 1913 and 1931.

It is hereby certified that Saint Peter's Church, on the South side of Back Shore Street, Thurso in the Parish of Thurso being the subjects coloured red on the annexed plan situated in the County of Caithness [REDACTED]

[REDACTED] is included in a list of Ancient Monuments prepared by the Commissioners of Works in pursuance of Section 12 of the Ancient Monuments Consolidation and Amendment Act 1913 and published before the commencement of the Ancient Monuments Act 1931.

Dated this 28th day of January 1934.

By Order of the Commissioners of His Majesty's Works and Public Buildings.

[REDACTED]
Secretary,
Office in Secretariat.

Register on behalf of the within named Commissioners of His Majesty's Works and Public Buildings in the Register of the County of Caithness.

REGISTERS and RECORDS of SCOTLAND

GENERAL REGISTER OF SASINES

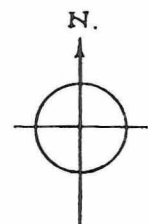
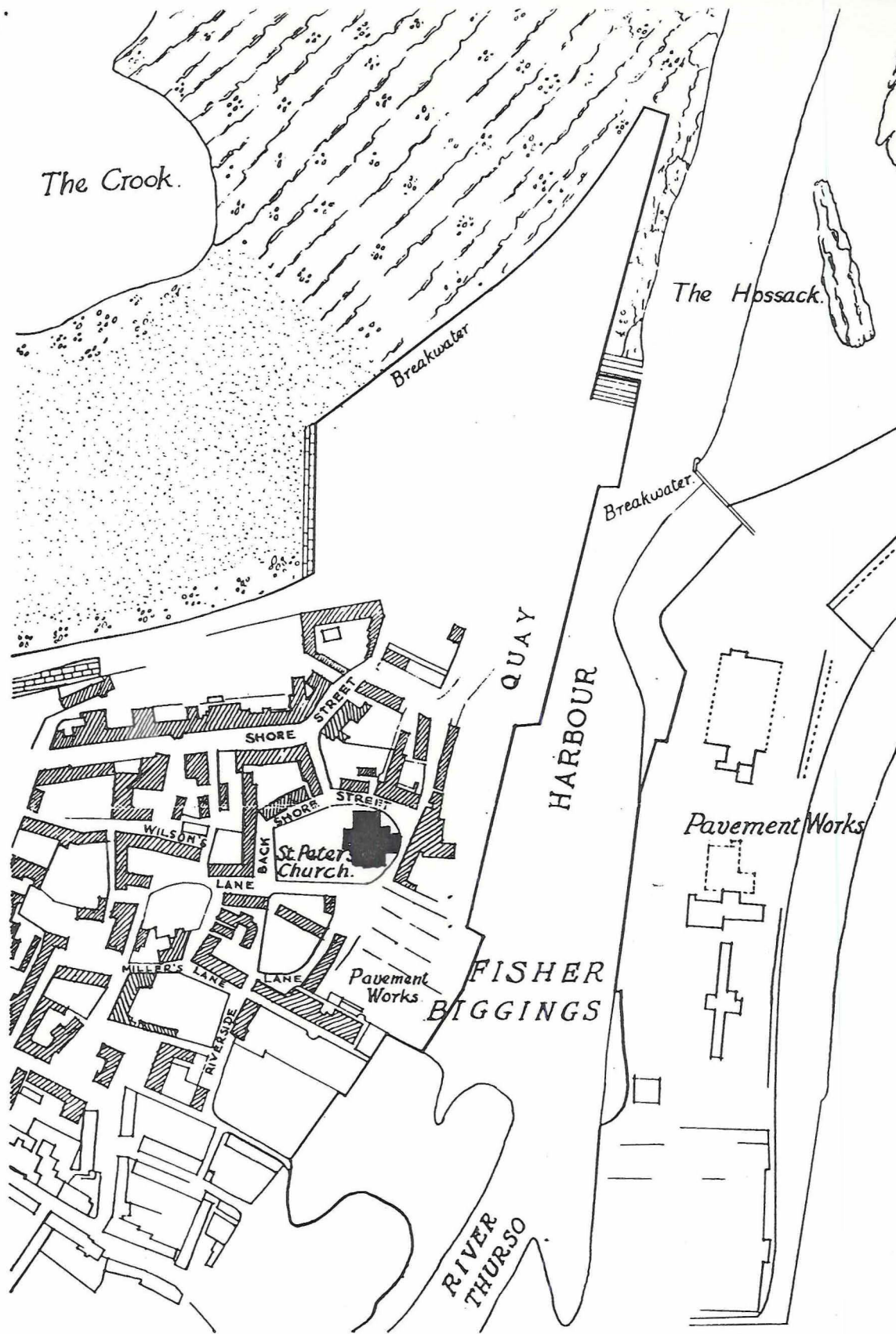
County of Caithness.

BOOK 213 FOLIO 11

PRESENTED & REGISTERED. 5 February 1935

Ref. Smart Deputy KEEPER.

[REDACTED]
W.S.,
EDINBURGH, Agent.



Patrick Duff

Scale of 100 50 0 100 200 300 400 500 600 700 800 900 Feet.

ST. PETER'S CHURCH, THURSO.

H.M. OFFICE OF WORKS,
EDINBURGH. 1932.