

THE ANCIENT MONUMENTS AND
ARCHAEOLOGICAL AREAS ACT 1979

CSS 7233

30 APR 2001	
No	714
FEE	

Entry in the Schedule of Monuments

2001

ARG
76

Re: The Monument known as
Toward Castle

in the Parish of Dunoon and Kilmun and
County of Argyll

Search Sheet No: 7233

§10370506501

Historic Scotland
Longmore House
Salisbury Place
Edinburgh

MFA07588


THE ANCIENT MONUMENTS AND ARCHAEOLOGICAL AREAS ACT 1979
ENTRY IN THE SCHEDULE OF MONUMENTS

The monument known as Toward Castle consists of the remains of Toward Castle, a 15th century tower house with a later courtyard extending to the NE. The castle stands on a steeply-scarped rock promontory associated with old sea-cliffs 150m N of the shore of the Firth of Clyde, commanding a wide view of the Ayrshire mainland and the islands of Bute and Cumbrae. The area to be scheduled includes the scarped promontory and the remains of the castle. The area is irregular in shape and has maximum dimensions of 78m NW-SE and 81m NE-SW. The monument, which lies in the Parish of Dunoon and Kilmun and the County of Argyll as shown outlined in red on the Plan annexed and executed as relative hereto




is hereby included in the Schedule of Monuments appearing to the Scottish Ministers to be of national importance compiled and maintained by them under section 1(1) of the Ancient Monuments and Archaeological Areas Act 1979.

Subscribed by Frank James Lawrie, Director of Heritage Policy with Historic Scotland, being an officer of the Scottish Ministers at Edinburgh on the 13th day of March Two thousand and one, before this witness Lesley Macdonald, of Longmore House, Salisbury Place, Edinburgh.

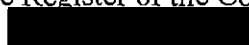


Witness



Director of Heritage Policy

Register on behalf of the Scottish Ministers in the Register of the County of Argyll.



An Officer of the Scottish Ministers

REGISTERS OF SCOTLAND
GENERAL REGISTER OF SASINES
COUNTY OF ARGYLL
FICHE 43 FRAME 41
PRESENTED & RECORDED ON 30 APR 2001

MFA07788

ARG 0.1 4 3

41

This is the plan referred to in the entry in the Schedule affecting
Toward Castle,
dated: 13 March 2001 and is signed as relative thereto.



Toward Castle


Dunoon and Kilmun Parish

Scheduled Area



MapSheet: NS16NW

Scale 1:10,000



This map is reproduced from the OS map by Historic Scotland with the permission of The Controller of Her Majesty's Stationary Office, © Crown copyright. Unauthorised reproduction infringes Crown Copyright and may lead to prosecution or civil proceedings. Licence No. GD 03135G0014.