

M. P. Finlay W.S.
35 Queen Street,
Edinburgh.

Edinburgh 9/11/55

2-3

Gordon J. K. Neill

LEDGER	FOLIO
1	7188
22 DEC 1955	
LINE NO	
28	

C 157. (M.A.P.)

Neill

CERTIFICATE OF SERVICE
OF
NOTICE
under

The Ancient Monuments Acts 1913 & 1953.


LF

1955.

Lismore & Arvin, Trefour Castle.

M. P. Finlay W.S.
Solicitor to the Minister of Works.

IN THE MATTER OF THE ANCIENT MONUMENTS
ACTS, 1913 AND 1931.




owners of the Monument known as Tirefour Castle or Brough, consisting of the Brough, two ramparts to the north-west and south-east thereof respectively and the rectangular enclosure to the south thereof all contained within an irregular area of ground measuring 200 feet or thereby at its maximum length from north to south and 200 feet or thereby at its maximum breadth from east to west, the northmost point of said area being situated 350 feet or thereby north west by north of the high water mark on the south-east shore of the Island of Lismore at its nearest point, 1800 feet or thereby east by south of the northmost point of Loch Baile a' Ghobhainn and 2950 feet or thereby south-east by east of the southmost corner of the Manse buildings at Glachan,

being the subjects indicated in red colour on the annexed plan and being part of the property parts of the Lordship of Lorne known as the Estate of Lismore, situated in the Parish of Lismore and Appin and County of Argyll.

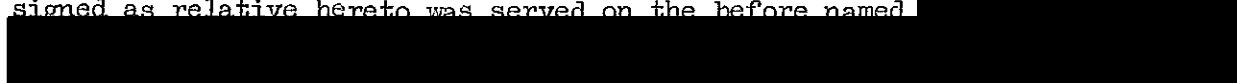
In accordance with the provisions of Section 6 of the Ancient Monuments Act, 1931, the Minister of Works hereby gives you notice that it is his intention to include the Monument above specified in a list of monuments to be published by him under Section 12 of the Ancient Monuments Consolidation and Amendment Act, 1913.

Dated this fourth day of August 19 55

By Order of the Minister.




I, Thomas Stevenson Sharp, Principal, in the Office of the Minister of Works duly authorised by him in that behalf hereby certify that the notice of which the foregoing is a duplicate together with a copy of the plan annexed and signed as relative hereto was served on the before named




by posting on the fourth day of August 19 55

between the hours of 9 o'clock and 10 o'clock forenoon at the Frederick Street Post Office, Edinburgh, a copy of the same to them in a registered letter addressed as follows:-



Register on behalf of the within named Minister of Works in the Register of the County of Argyll.



W.S.,
Edinburgh, Agent.

REGISTERS OF SCOTLAND.
GENERAL REGISTER OF SASINES.

COUNTY OF ARGYLL.

Book..... 960 Folio..... 130

Presented and Recorded on..... 9th November 1855

SECOND EDITION, 1900.

ARGYLLSHIRE [LISMORE ISLAND] SHEET LXXII. N.E.




Surveyed in 1874-75, Revised in 1897.
Approved 29.12.1900. 10/10

LISMORE ISLAND
(Lantern and Apple Pk.)

Edin. Tolls
(Lantern and Apple Pk.)

Scale Six Inches to One Statute Mile or 600 Feet to One Inch - plus



CHARACTERISTICS AND SYMBOLS.
 County Boundary ————
 Parish Boundary - - - - -
 Antiquities, Site of ————
 Arroyo, showing direction of flow of water ————
 Ecclesiastical Station ————
 For other information see Characteristic Sheet.

Price 2/- net.

Heliozincograph from 25th Plate and Published at the Ordnance Survey Office, Southampton. N.B. The representation on this map of a Road, Track, or Footpath, is no evidence of the existence of a right of way.
 The Altitudes are given in feet above the assumed Mean Level of the Sea at Liverpool, which is 2 1/2 feet below the general Mean Level of the Sea.
 Altitudes indicated thus 100 x 100 refer to Bench Marks on Buildings, Walls, &c. those marked thus 100 are provided or followed by the heights to surface levels.
 Crown Copyright Reserved.



This is the plan referred to in my Certificate of Service of
Notice affecting Threefour Castle or Brough,
Lisimore & Piffin, Magill
.....dated 4. 6. 55.....and is signed as
relative thereto.



40

132