



The monument known as **Wishart Arch, gateway 50m E of 15 Cowgate, Dundee** comprises a stone gateway that once formed part of the medieval walls around Dundee. Its initial construction probably dates to the early 16th century, but historical sources suggest that it was repaired in 1592, 1650-51 and 1824, and then restored during the 1870s with the addition of a crenellated parapet. The structure measures about 10.9m N-S by 1.5m (maximum) transversely and stands about 5m high. It incorporates a central round-headed arch flanked by a gun loop to the N and a pedestrian gate to the S. The southern end of the structure preserves the corner of a late 18th-century building. The monument stands 10m OD on relatively level ground at the E edge of the medieval burgh of Dundee, just N of the Cowgate and E of the modern A991 road. The scheduled area is an irregular shape on plan, to include the remains described above and the ground below them in which evidence for the monument's construction, use and abandonment may survive. It comprises the fabric, footprint and foundations of the arch itself, but no surrounding ground. The scheduling specifically excludes the stone setts beneath the main arch and the paving slabs beneath the S gateway to allow for their maintenance. The monument, which lies in the Parish of Dundee and the County of Angus as shown in red on the Plan annexed and executed as relative hereto

, is hereby included in the Schedule of Monuments appearing to the Scottish Ministers to be of national importance compiled and maintained by them under section 1(1) of the Ancient Monuments and Archaeological Areas Act 1979.

This entry supersedes the entry in the Schedule of Monuments for the monument known then as **East Port, Dundee** as referred to in the Certificate of Service of Notice by The Commissioners of HM Works and Public Buildings in respect of the monument dated 6 August 1937 and recorded in the General Register of Sasines for the County of Forfar on 13 August 1937.

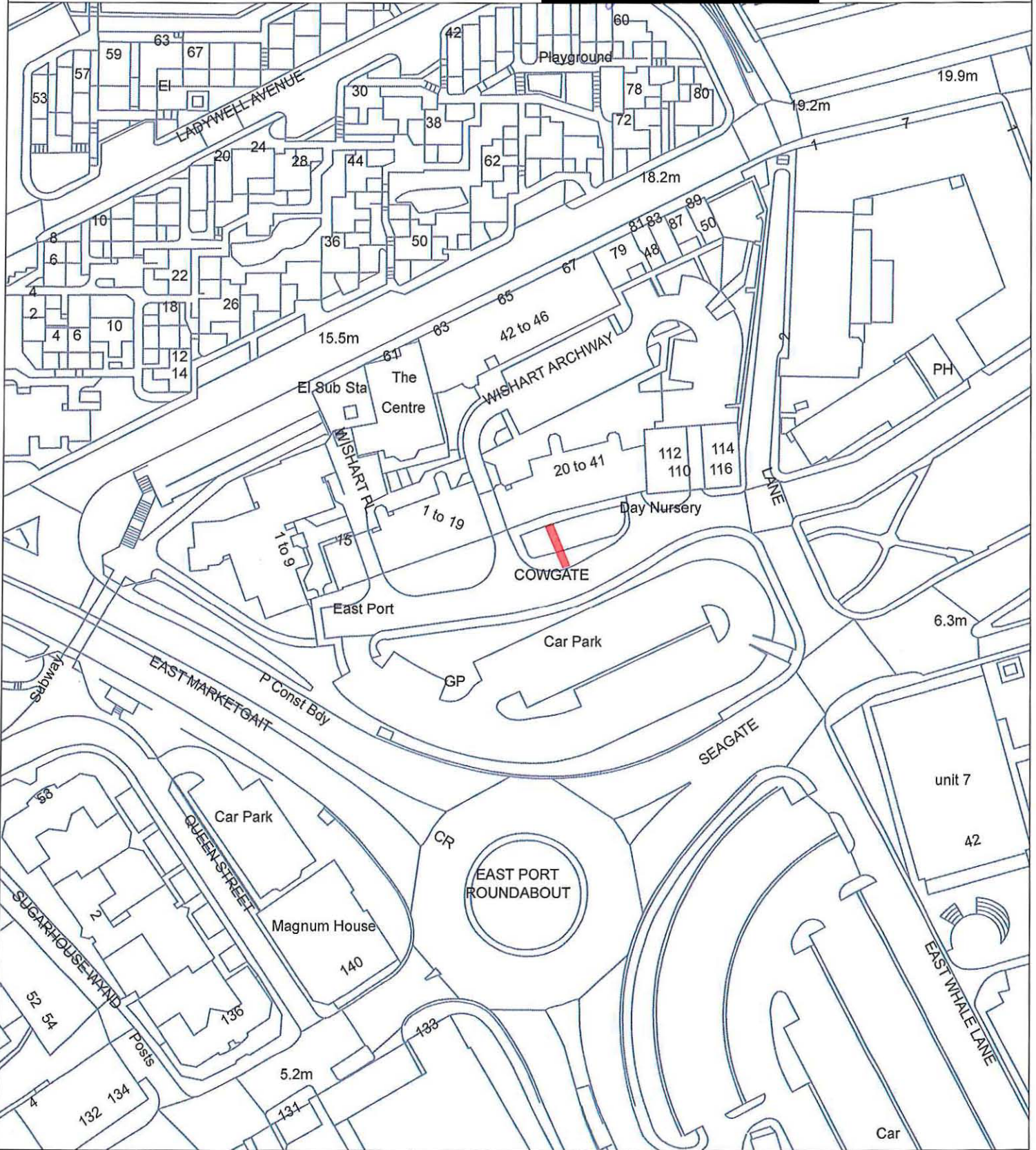
Subscribed by Olwyn A Owen, Head of Scheduling, Marine and Battlefields with Historic Scotland, being an officer of the Scottish Ministers at Edinburgh on the 22 day of August Two thousand and thirteen, before this witness Christine Kelly, of Longmore House, Salisbury Place, Edinburgh.

 Head of Scheduling, Marine and Battlefields

 Witness

This is the plan referred to in the entry in the Schedule affecting:
Wishart Arch, gateway 50m E of 15 Cowgate, Dundee

dated: 22/ 8 / 13 and is signed as relative thereto.



Index No: 164

Wishart Arch, gateway 50m E
of 15 Cowgate, Dundee

Dundee Parish

Scheduled Area



N



Mapsheet(s):
NO43SW

Scale: 1:1,250

0 25 50
Metres

This map is reproduced from Ordnance Survey material with the permission of Ordnance Survey on behalf of the Controller of Her Majesty's Stationery Office © Crown copyright. Unauthorised reproduction infringes Crown copyright and may lead to prosecution or civil proceedings. Historic Scotland Licence No. 100017509 [2012].

THE ANCIENT MONUMENTS AND
ARCHAEOLOGICAL AREAS ACT 1979

Entry in the Schedule of Monuments

2013

Re: The Monument known as
**Wishart Arch, gateway 50m E of 15
Cowgate, Dundee**

in the Parish of Dundee and
County of Angus

Search Sheet No: 12703

Historic Scotland
Longmore House
Salisbury Place
Edinburgh