

Walter Finlay. W.S.  
55 Frederick Street.  
Edinburgh

20th February, 1935  
11-12  
Lyon W. Bell

Forfar Lib. 2049 - 30

12  
23 MAY 1935

*ms* c. 15/

V.P. *ms* 2117

CHURCH  
OF

INCURSION

A LIST OF ANCIENT MONUMENTS  
ERECTED BY THE COMMISSIONERS  
OF H.M. WORKS & UNDER SECTION  
10 OF THE ANCIENT MONUMENTS  
CONSOLIDATION AND PROTECTION ACT  
1913 AND SECTION 15 OF THE  
ANCIENT MONUMENTS ACT 1914.

6  
1935.

Affecting Sculptured Stone in  
Kettins Kirkyard in the Parish  
of Kettins and County of Forfar.

PRINTED BY W. & A. G. BELL,  
EDINBURGH.

16318

IN THE MATTER OF THE ANCIENT MONUMENTS ACTS 1913 and 1931.

It is hereby certified that the Sculptured Stone situated on the North side of Kettins Kirkyard close to the boundary wall 150 feet west north west of the Kettins Burn at its nearest point 330 feet west-south-west of Kettins Bridge over said burn and 1480 feet south-east by south of Trenchfield being the subjects indicated in red colour on the annexed plan and being part of the property known as Kettins Kirkyard situated in the Parish of Kettins and County of Angus otherwise Forfar, belonging now or formerly to The County Council of the County of Angus is included in a list of ancient monuments prepared by the Commissioners of His Majesty's Works and Public Buildings in pursuance of Section 12 of the Ancient Monuments Consolidation and Amendment Act 1913 and published before the commencement of the Ancient Monuments Act 1931.

Dated this 15<sup>th</sup> day of February 1935.

By Order of the Commissioners.

[Redacted signature]

Officer in Secretariat.

Register on behalf of the within named Commissioners of His Majesty's Works and Public Buildings in the Register of the County of Forfar.

[Redacted signature]

REGISTERS and RECORDS of SCOTLAND  
GENERAL REGISTER OF SASINES.

County of Forfar.

BOOK 2079

FOLIO 30

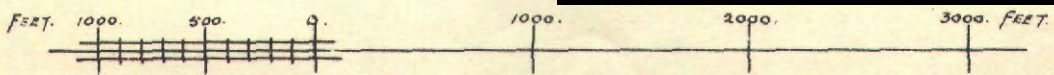

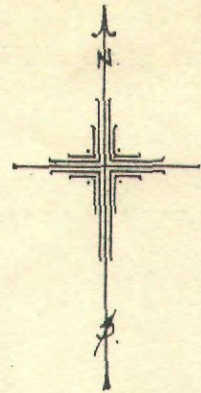
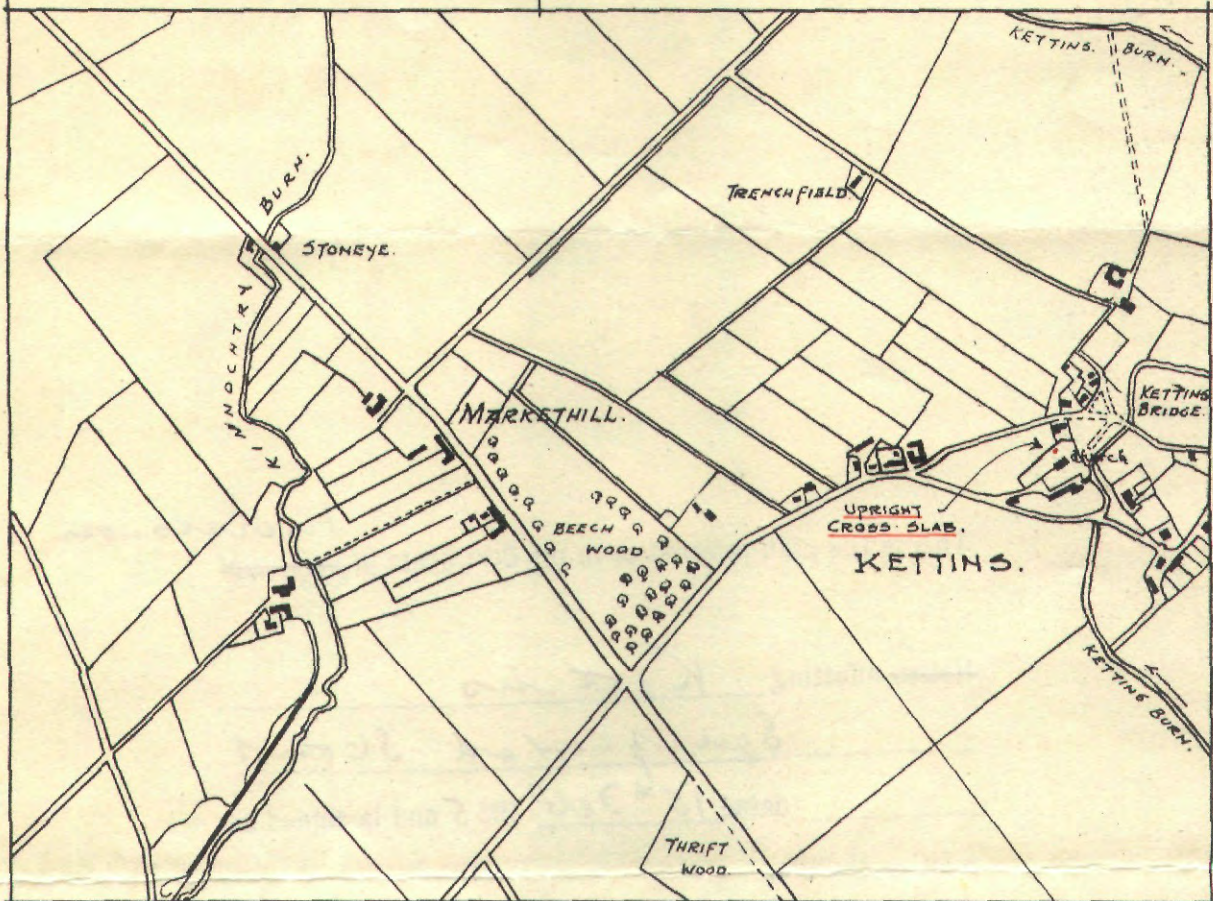
PRESENTED & REGISTERED. 20 February 1935

W.S.,  
Edinburgh, Agent.

[Redacted signature]

REGISTER

KETTINS PARISH.




UPRIGHT CROSS-SLAB.  
KIRKYARD. KETTINS.

H. M. OFFICE  
OF WORKS 1933.

This is the plan referred to in my Certificate of Service of *Inclusion*

Notice affecting *Kettins*  
*Sculptured Stone*  
dated *15<sup>th</sup> Feb?* 1935 and is signed as  
relative thereto.



RECORDS AND DEPT. OF LAND  
GENERAL REGISTER OFFICES  
Duplicate of this Plan  
received *20<sup>th</sup> February 1935*  
..... KEEPER.