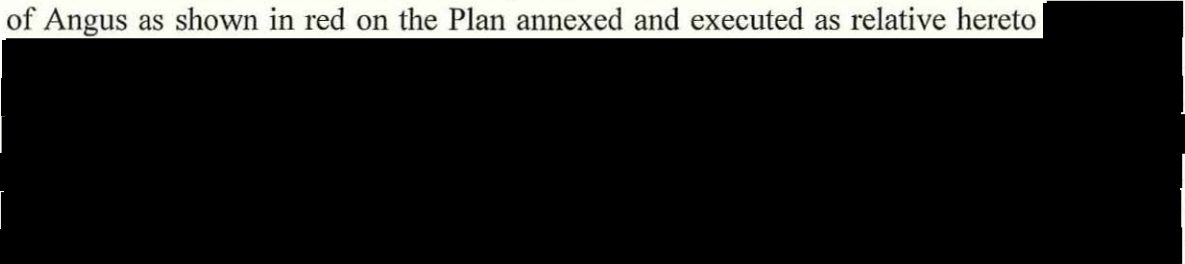


THE ANCIENT MONUMENTS AND ARCHAEOLOGICAL AREAS ACT 1979 153
ENTRY IN THE SCHEDULE OF MONUMENTS


The monument known as **Pitmuies, cross slab 15m WSW of North Lodge** comprises the remains of a carved cross slab and is probably Pictish or early Christian in date (between AD 600 and 1000). It comprises an upstanding monolith of sandstone, measuring about 1.6m high by 0.8m wide, which is carved in relief on its E and W faces. It is situated in a private garden forming part of the grounds of the House of Pitmuies. The scheduled area is circular on plan, measuring 5m in diameter, focused on the stone and its modern base. The scheduling specifically excludes the top 300mm of the gravelled area around the socket to allow for maintenance. The monument, which lies in the Parish of Kirkden and the County of Angus as shown in red on the Plan annexed and executed as relative hereto

, is hereby included in the Schedule of Monuments appearing to the Scottish Ministers to be of national importance compiled and maintained by them under section 1(1) of the Ancient Monuments and Archaeological Areas Act 1979.

This entry supersedes the Entry in the Schedule of Monuments for the monument known then as **Cross-slab (Standing Stone) South of Guthrie Station** as referred to in the Certificate of Service of Notice by the Commissioners of His Majesty's Works and Public Buildings in respect of the monument dated 17 June 1936 and recorded in the General Register of Sasines for the County of Forfar on 21 August 1936.

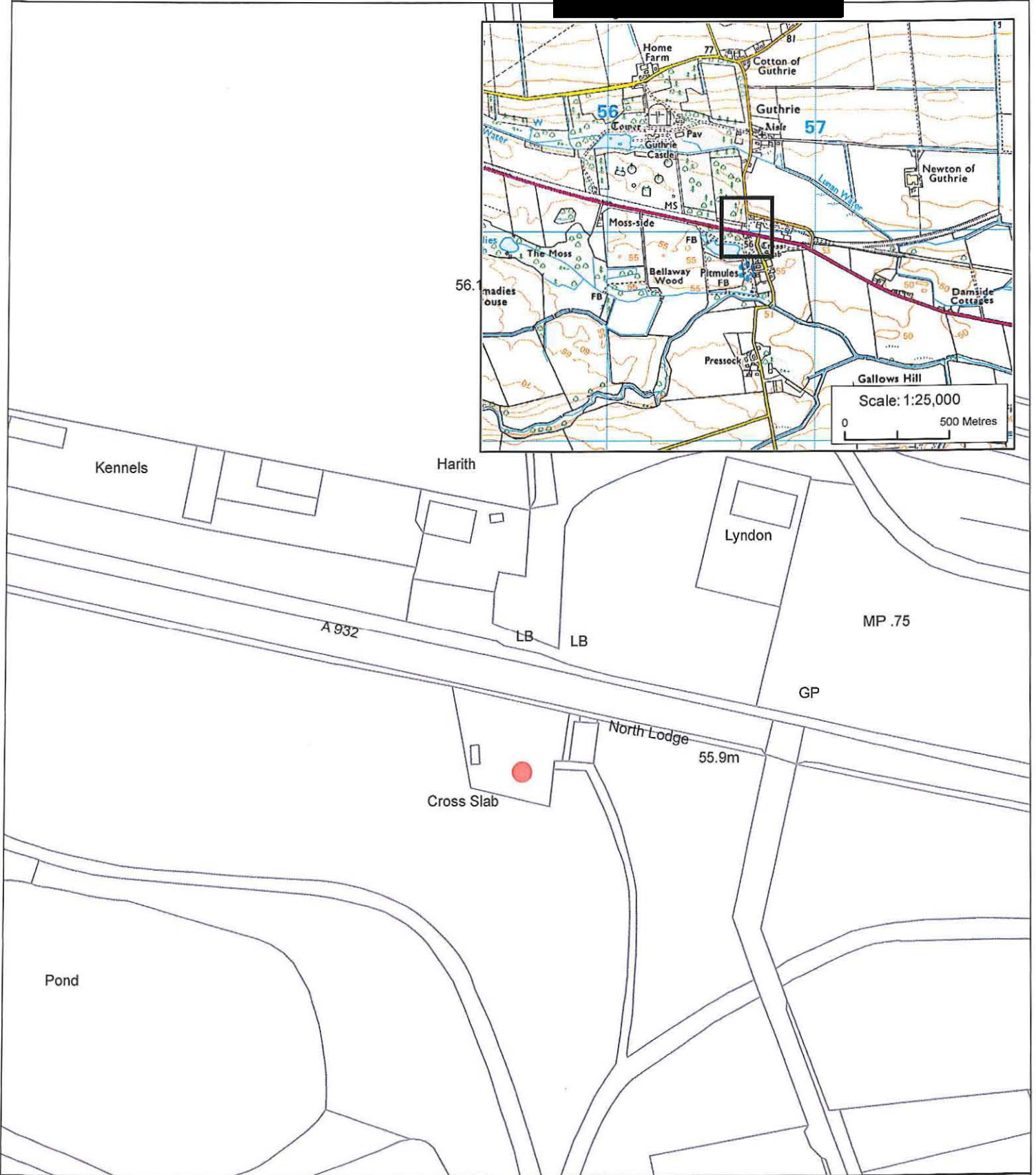
Subscribed by Olwyn A Owen, Head of Scheduling, Marine and Battlefields with Historic Scotland, being an officer of the Scottish Ministers at Edinburgh on the *28th* day of *July* Two thousand and fifteen, before this witness Christine Kelly, of Longmore House, Salisbury Place, Edinburgh.


 Head of Scheduling, Marine and Battlefields

 Witness


This is the plan referred to in the entry in the Schedule affecting:
Pitmuies, cross slab 15m WSW of North Lodge

dated: 28/7/15 and is signed as relative thereto. [REDACTED]



Index No: 153
Pitmuies, cross slab 15m
WSW of North Lodge
Kirkden Parish
Scheduled Area 


Map Sheet(s):
NO54NE

Scale: 1:1,250

This map is reproduced from Ordnance Survey material with the permission of Ordnance Survey on behalf of the Controller of Her Majesty's Stationery Office © Crown copyright. Unauthorised reproduction infringes Crown copyright and may lead to prosecution or civil proceedings. Historic Scotland Licence No. 100017509 [2014].

THE ANCIENT MONUMENTS AND
ARCHAEOLOGICAL AREAS ACT 1979

Entry in the Schedule of Monuments

2015

Re: The Monument known as
Pitmuies, cross slab
15m WSW of North Lodge

in the Parish of Kirkden and
County of Angus

Search Sheet No: 8593

Historic Scotland
Longmore House
Salisbury Place
Edinburgh