

ABN

THE ANCIENT MONUMENTS AND
ARCHAEOLOGICAL AREAS ACT 1979

3755 $\frac{379}{128}$

19 JUN 2002

YEARLY RUNNINGS NO.

3382

Entry in the Schedule of Monuments

[Handwritten signature]

2002

Re: The Monument known as
Doune of Invernochty, motte

in the Parish of Strathdon and
County of Aberdeen

Search Sheet No: 3755

Historic Scotland
Longmore House
Salisbury Place
Edinburgh

94

THE ANCIENT MONUMENTS AND ARCHAEOLOGICAL AREAS ACT 1979
ENTRY IN THE SCHEDULE OF MONUMENTS

The monument known as Doune of Invernochty, motte comprises a motte of medieval date, visible as a mound and associated earthworks. The monument lies in a level area of arable land close to the point where the river Bardock merges with the Don, at a height of around 285m OD. The monument comprises an oval mound surrounded by a ditch. Measuring from the base of the ditch to the summit of the mound, the height of the motte is approximately 12m. The area to be scheduled comprises the remains described and an area around them within which related material may be expected to survive. It is irregular, with maximum dimensions of 278m from its northernmost point to its southernmost point, by 198m from its easternmost point to its westernmost point. The monument, which lies in the Parish of Strathdon and the County of Aberdeen as shown outlined in red on the Plan annexed and executed as relative hereto

[redacted] is hereby included in the Schedule of Monuments appearing to the Scottish Ministers to be of national importance compiled and maintained by them under section 1(1) of the Ancient Monuments and Archaeological Areas Act 1979.

Subscribed by Owen Kelly, Director, Properties in Care with Historic Scotland, being an officer of the Scottish Ministers at Edinburgh on the 22nd day of March Two thousand and two, before this witness Lesley Macdonald, of Longmore House, Salisbury Place, Edinburgh.

[redacted]

Witness

[redacted]

Director, Properties in Care

Register on behalf of the Scottish Ministers in the Register of the County of Aberdeen.

[redacted]

An Officer of the Scottish Ministers

REGISTERS OF SCOTLAND ^{SD}
GENERAL REGISTER OF SASINES
COUNTY OF ABERDEEN
FICHE 171 FRAME 25
PRESENTED AND RECORDED ON

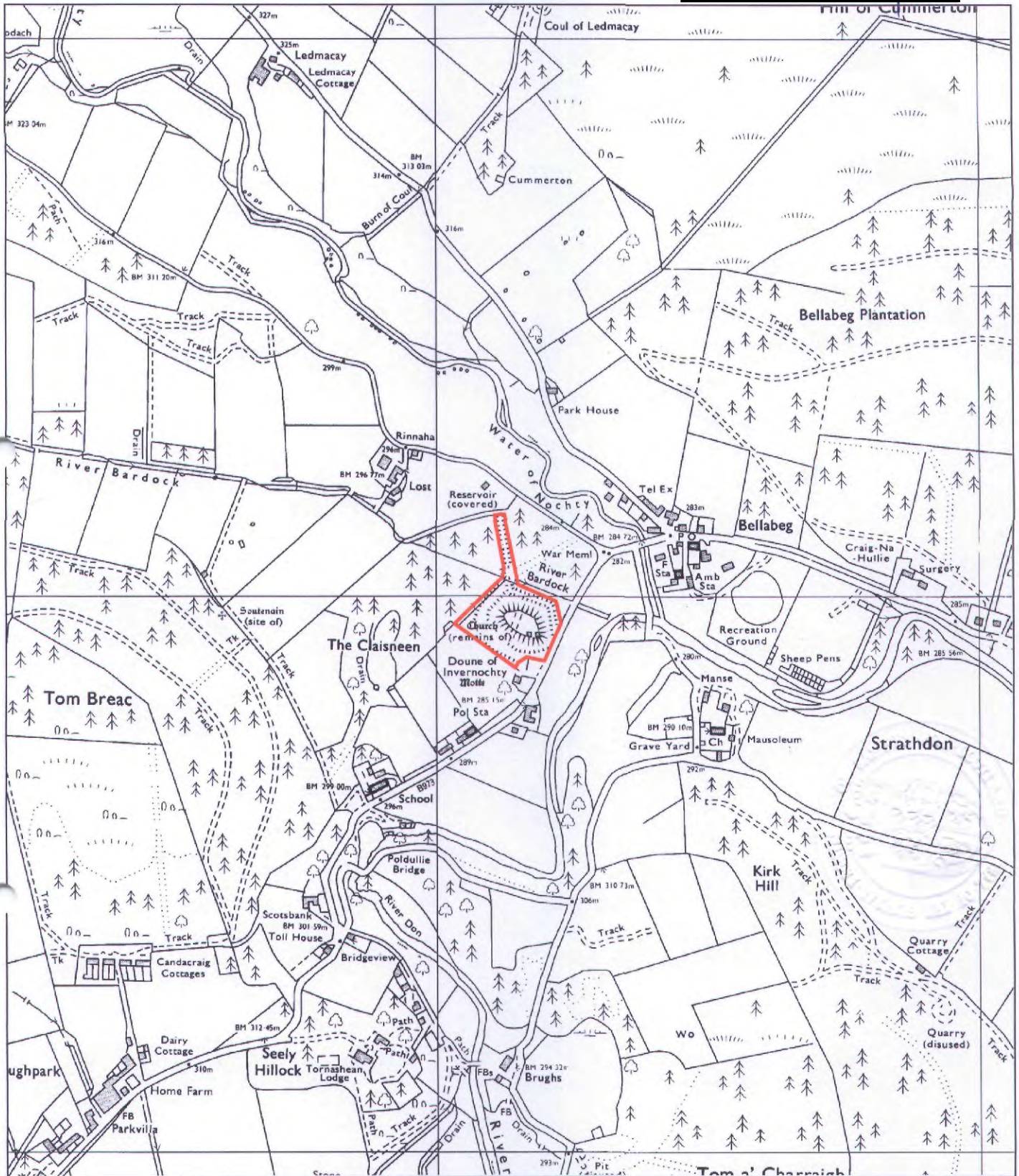
19 JUN 2002


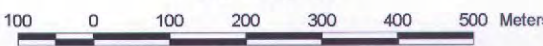
MFA11064

ABN 0 2 . . 1 7 1

25

This is the plan referred to in the entry in the Schedule affecting
 Doune of Invernochty, motte,
 dated: 22 March 2002 and is signed as relative thereto.



| | | |
|---|--|--|
| <p>Doune of Invernochty, motte</p> <p>Strathdon Parish</p> <p>Scheduled Area </p> | <p>N</p>  <p>MapSheet: NJ31SE</p> | <p>Scale 1:10,000</p>  <p>100 0 100 200 300 400 500 Meters</p> <p><small>This map is reproduced from the OS map by Historic Scotland with the permission of The Controller of Her Majesty's Stationery Office, © Crown copyright. Unauthorised reproduction infringes Crown Copyright and may lead to prosecution or civil proceedings. Licence No. GD 03135G0014.</small></p> |
|---|--|--|