

950w

THE ANCIENT MONUMENTS AND
ARCHAEOLOGICAL AREAS ACT 1979

639 <hr/> 108256 184	19 MAY 1998	YEARLY RUNNING NO. 2733
-------------------------	-------------	----------------------------

Entry in the Schedule of Monuments

1998

4/0 37

Re: The Monument known as
Rhynie, three symbol stones 60m SE of
Manse


in the Parish of Rhynie and
County of Aberdeen

Search Sheet No: 108256

Solicitor
to the
Secretary of State
for Scotland
Victoria Quay
Edinburgh

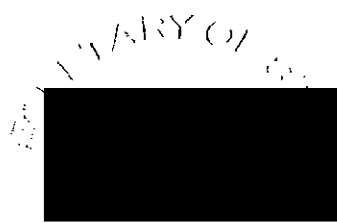
THE ANCIENT MONUMENTS AND ARCHAEOLOGICAL AREAS ACT 1979
ENTRY IN THE SCHEDULE OF MONUMENTS

The monument known as Rhynie, three symbol stones 60m SE of Manse comprises three symbol stones, located within a stone and timber shelter at the north end of the cemetery car park, 60m SE of Manse. The monument, which lies in the Parish of Rhynie and the County of Aberdeen as shown outlined in red on the Plan annexed and executed as relative hereto



is hereby included in the Schedule of Monuments appearing to the Secretary of State for Scotland to be of national importance compiled and maintained by him under section 1(1) of the Ancient Monuments and Archaeological Areas Act 1979.

Given under the Seal of the Secretary of State for Scotland.



Assistant Secretary
Date 23 February 1998

Historic Scotland
Longmore House
Salisbury Place
EDINBURGH
EH9 1SH

Register on behalf of the Secretary of State for Scotland in the Register of the County of Aberdeen.

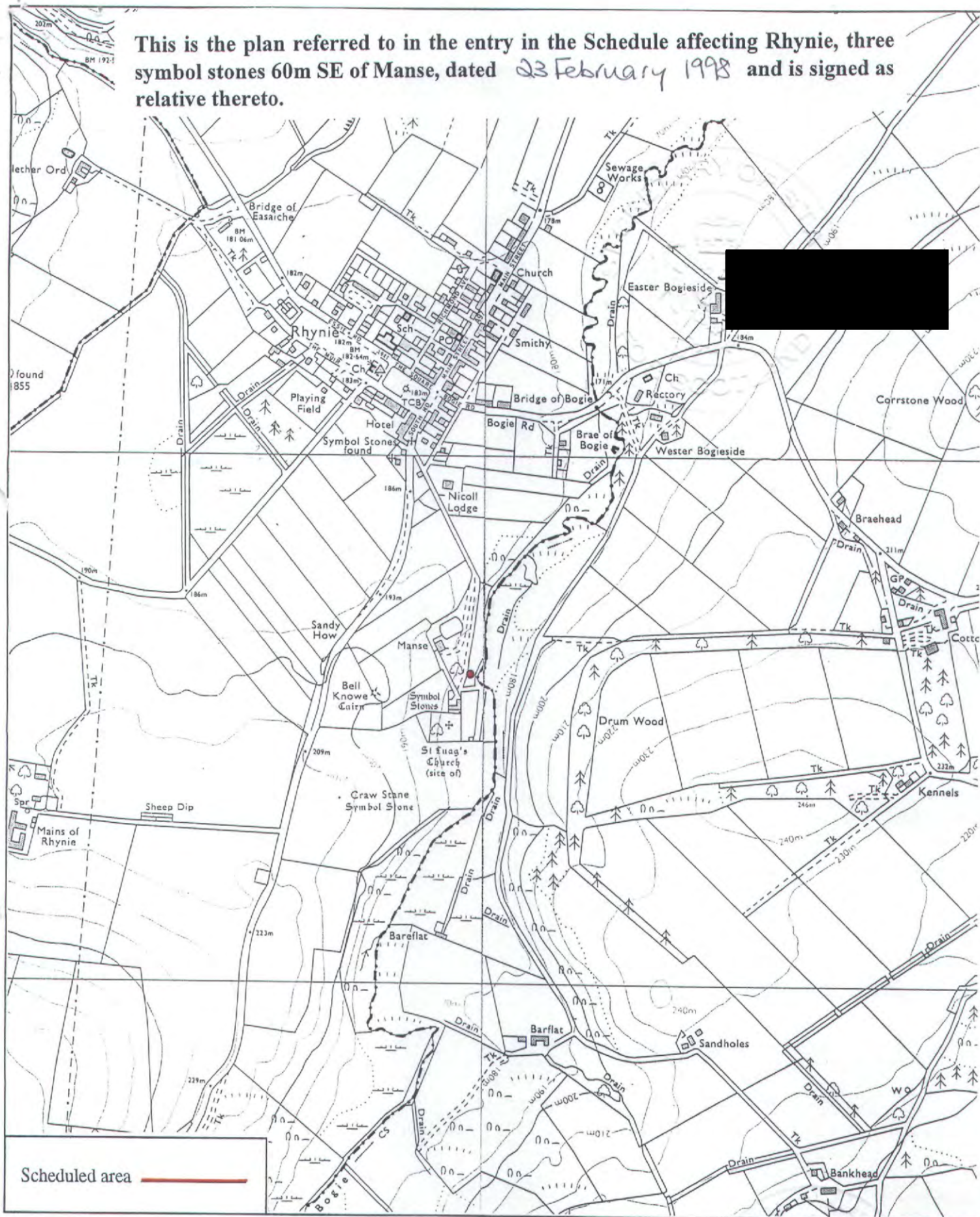


Solicitor, Edinburgh, Agent

✓REGISTERS OF SCOTLAND
GENERAL REGISTER OF SASINES
COUNTY OF ABERDEEN
FICHE 145 FRAME 19
PRESENTED AND RECORDED ON 19 MAY 1998

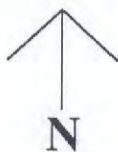
MFA01377

This is the plan referred to in the entry in the Schedule affecting Rhynie, three symbol stones 60m SE of Manse, dated 23 February 1998 and is signed as relative thereto.



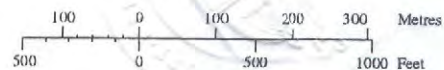
Rhynie, three symbol stones 60m SE of Manse

Rhynie Parish



Sheet: NJ42NE

Scale 1:10,000



© Crown copyright reserved