



THE ANCIENT MONUMENTS AND ARCHAEOLOGICAL AREAS ACT 1979
ENTRY IN THE SCHEDULE OF MONUMENTS

82

The monument known as Migvie Parish Church, cross-slab 25m SW of, comprises a Pictish symbol-bearing cross-slab that dates to the 8th or 9th century AD. The monument lies within the burial ground of Migvie Parish Church, at a height of 230m above sea level. It was recovered in the mid-19th century from the foundations of the old church. It is a roughly pointed pillar of gneiss standing 1.75m above the ground and is carved on both faces. On the E face there is a cross, the interior of which is infilled with knotwork. The cross is flanked by a horseman and Pictish symbols, including a double-disc and Z-rod, an arch (or horseshoe) and V-rod, and a pair of shears or tongs. On the W face of the monument there is another representation of a horseman. The area to be scheduled is circular, centred on the cross-slab, to include the upstanding monument and an area around affording protection. The scheduling specifically excludes the above-ground remains of an adjacent burial enclosure, to allow for its maintenance. The monument, which lies in the Parish of Logie-Coldstone and the County of Aberdeen as shown outlined in red on the Plan annexed and executed as relative hereto

, is hereby included in the Schedule of Monuments appearing to the Scottish Ministers to be of national importance compiled and maintained by them under section 1(1) of the Ancient Monuments and Archaeological Areas Act 1979.

Subscribed by Malcolm Cooper, Chief Inspector with Historic Scotland, being an officer of the Scottish Ministers at Edinburgh on the 21 day of March Two thousand and seven, before this witness Victoria Ball, of Longmore House, Salisbury Place, Edinburgh.

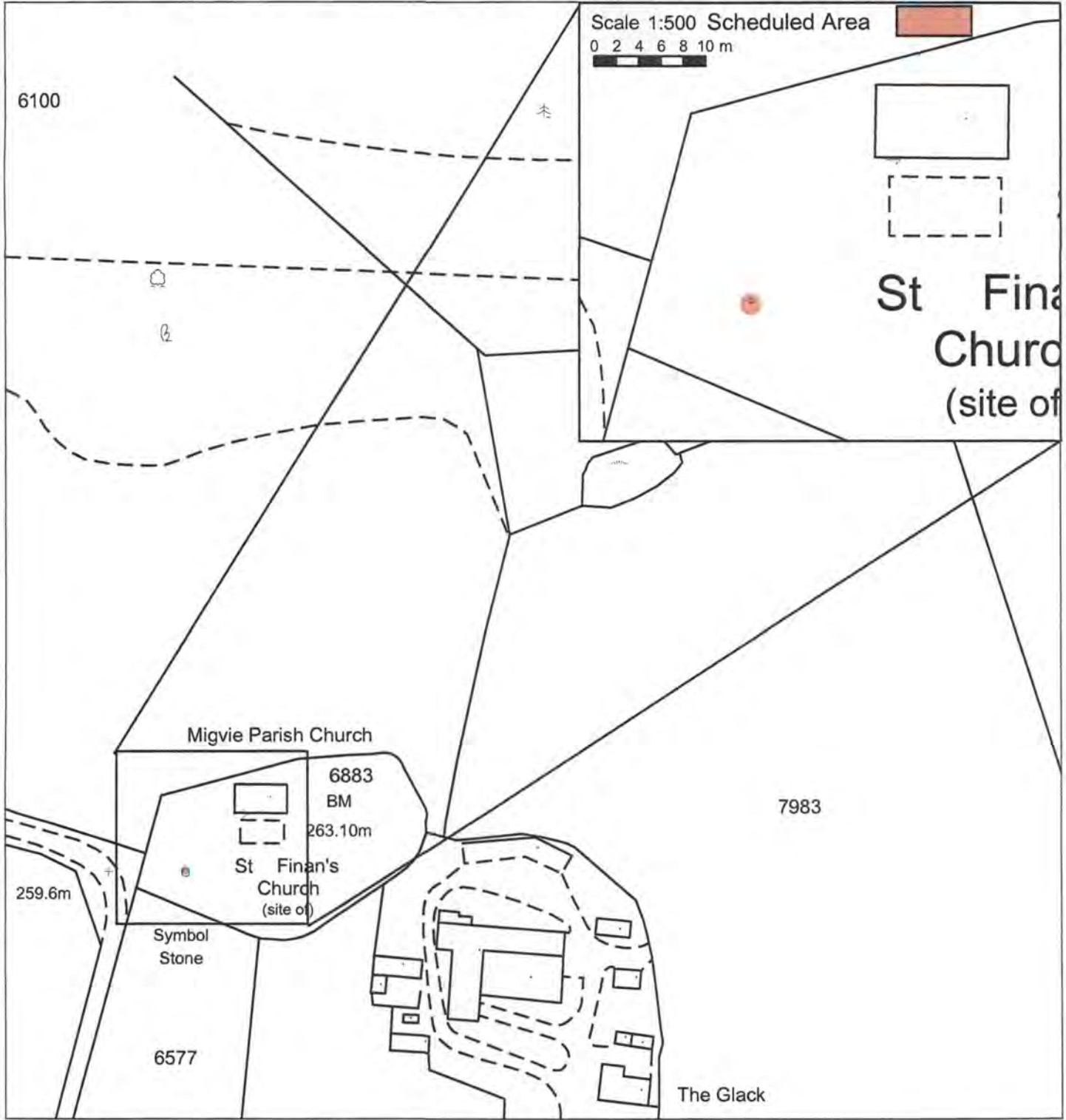
 Chief Inspector

REGISTERS OF SCOTLAND
GENERAL REGISTER OF SASINES
COUNTY OF ABERDEEN
YEAR 2007 1825
YEARLY RUNNING NUMBER
PRESENTED AND RECORDED ON 02 MAY 2007


MFA04401.Sch

This is the plan referred to in the entry in the Schedule affecting: [REDACTED]
 Migvie Parish Church, cross-slab 25m SW of

dated: 21/7/07 and is signed as relative thereto.



Index No: 82
 Migvie Parish Church, cross-slab
 25m SW of
 Logie-Coldstone Parish



Representation of the
 Scheduled Area

N

 Mapsheet(s):
 NJ40NW

Scale: 1:1,250

0 5 10 20 30 40 50 Metres

This map is reproduced from Ordnance Survey material with the permission of Ordnance Survey on behalf of the Controller of Her Majesty's Stationery Office © Crown copyright. Unauthorised reproduction infringes Crown copyright and may lead to prosecution or civil proceedings. Historic Scotland Licence No. 100017509 [2006].

SR
47
P10n

THE ANCIENT MONUMENTS AND
ARCHAEOLOGICAL AREAS ACT 1979

Entry in the Schedule of Monuments

2007

Re: The Monument known as
Migvie Parish Church, cross-slab 25m SW
of

in the Parish of Logie-Coldstone and
County of Aberdeen

Search Sheet No: 388

Historic Scotland
Longmore House
Salisbury Place
Edinburgh

MFA02401.Sch

SB0181832909

