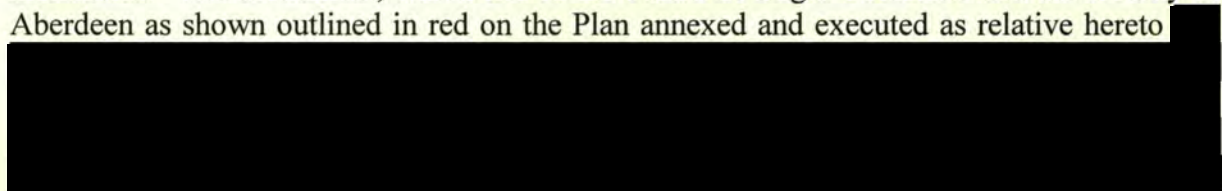



THE ANCIENT MONUMENTS AND ARCHAEOLOGICAL AREAS ACT 1979
ENTRY IN THE SCHEDULE OF MONUMENTS

80

The monument known as Logie Coldstone, cross-marked stone 160m NE of Kirklands, comprises an early Christian cross-marked stone that lies within Kirkhill burial ground, situated 1250m NNW of the hamlet of Logie Coldstone. The cross-marked stone of whinstone is an irregular oval shape measuring 0.5m by 0.3m. It bears a neatly carved relief Latin cross with hollows at the angles of the arms, set in a recessed background. The area to be scheduled is circular, centred on the cross-marked stone, to include the monument, the wall into which it is set, the four graveslabs supported by the wall and an area around affording protection. The scheduling excludes the Reid family grave, sited immediately to the W of the monument. The monument, which lies in the Parish of Logie-Coldstone and the County of Aberdeen as shown outlined in red on the Plan annexed and executed as relative hereto

 is hereby included in the Schedule of Monuments appearing to the Scottish Ministers to be of national importance compiled and maintained by them under section 1(1) of the Ancient Monuments and Archaeological Areas Act 1979.

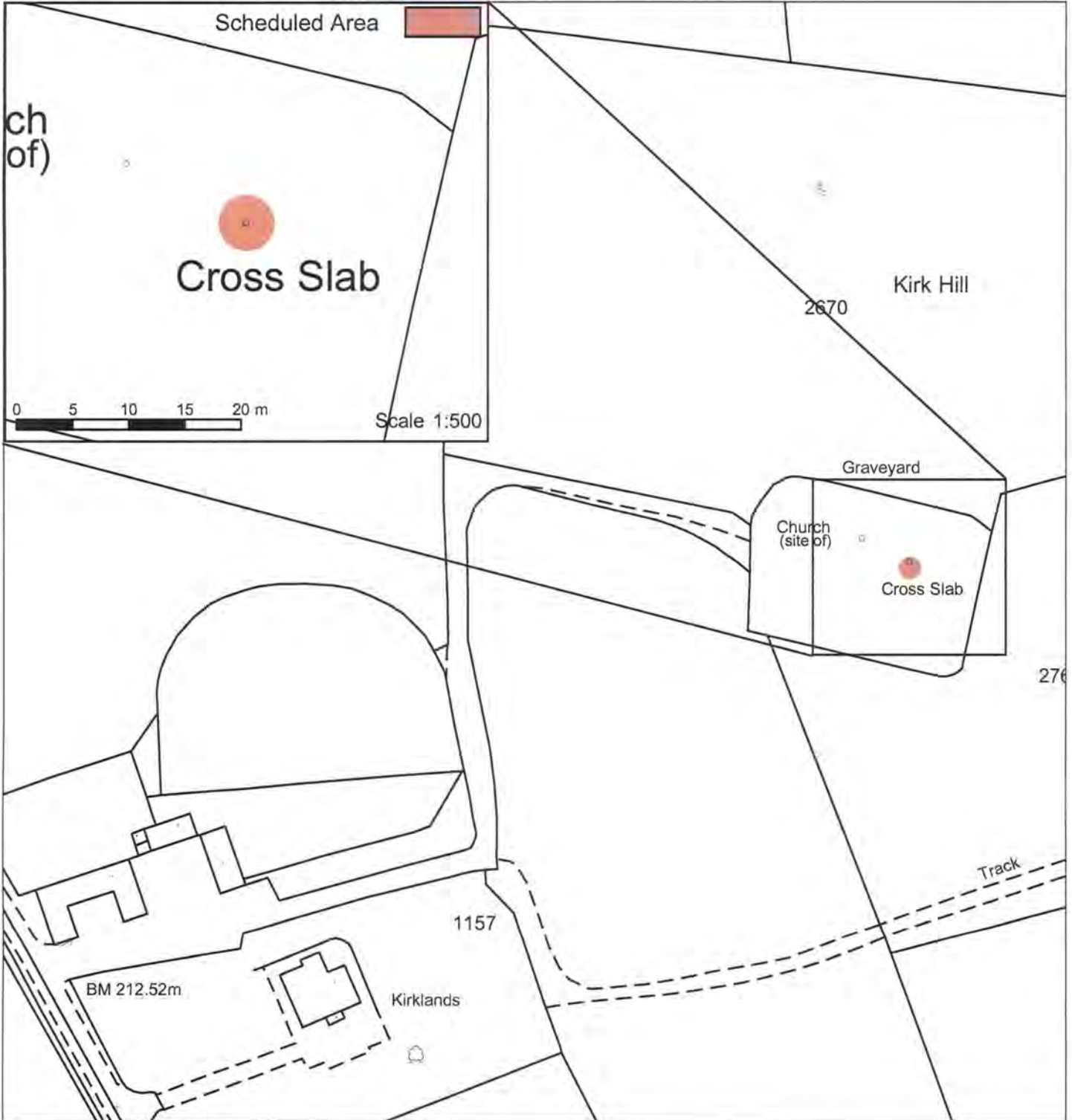
Subscribed by Malcolm Cooper, Chief Inspector with Historic Scotland, being an officer of the Scottish Ministers at Edinburgh on the 21 day of March Two thousand and seven, before this witness Victoria Ball, of Longmore House, Salisbury Place, Edinburgh.

 Chief Inspector

REGISTERS OF SCOTLAND
GENERAL REGISTER OF SASINES
COUNTY OF ABERDEEN
YEAR 2007 1828
YEARLY RUNNING NUMBER
PRESENTED AND RECORDED ON 02 MAY 2007

This is the plan referred to in the entry in the Schedule affecting:
Logie Coldstone, cross-marked stone 160m NE of Kirklands

dated: 21 / 3 / 02 and is signed as relative thereto.



Index No: 80

Logie Coldstone, cross-marked stone
160m NE of Kirklands
Logie Coldstone Parish



Representation of the
Scheduled Area



Mapsheets:
NJ40NW

Scale: 1:1,250

0 10 20 30 40 50 60 Metres

This map is reproduced from Ordnance Survey material with the permission of Ordnance Survey on behalf of the Controller of Her Majesty's Stationery Office © Crown copyright. Unauthorised reproduction infringes Crown copyright and may lead to prosecution or civil proceedings. Historic Scotland Licence No. 100017509 [2006].

SS
Abn
THE ANCIENT MONUMENTS AND
ARCHAEOLOGICAL AREAS ACT 1979

02 MAY 2007
YEARLY RUNNING No.

Entry in the Schedule of Monuments

2007

Re: The Monument known as
Logie Coldstone, cross-marked stone 160m
NE of Kirkland

in the Parish of Logie-Coldstone and
County of Aberdeen

Search Sheet No: 388

Historic Scotland
Longmore House
Salisbury Place
Edinburgh

SB0181832906

MFA02501.Sch