

THE ANCIENT MONUMENTS AND  
ARCHAEOLOGICAL AREAS ACT 1979

Entry in the Schedule of Monuments

2002

Re: The Monument known as  
South Ythsie, stone circle 300m SSW of

in the Parish of Tarves and  
County of Aberdeen

Title No: ABN 47642



020142916801


Historic Scotland  
Longmore House  
Salisbury Place  
Edinburgh

MFA14169

ABN 47642


THE ANCIENT MONUMENTS AND ARCHAEOLOGICAL AREAS ACT 1979  
ENTRY IN THE SCHEDULE OF MONUMENTS

The monument known as South Ythsie, stone circle 300m SSW of comprises a stone circle, of prehistoric date, visible as a series of upstanding stones. The area to be scheduled comprises the remains described and an area around them within which related material may be expected to survive. It is circular in shape, with a diameter of 40m. The above ground components of the field boundary (present within the scheduled area to the NE) are excluded from the scheduling. The monument, which lies in the Parish of Tarves and the County of Aberdeen as shown outlined in red on the Plan annexed and executed as relative hereto and which forms part



is hereby included in the Schedule of Monuments appearing to the Scottish Ministers to be of national importance compiled and maintained by them under section 1(1) of the Ancient Monuments and Archaeological Areas Act 1979.

Subscribed by Sheenagh Adams, Director of Heritage Policy with Historic Scotland, being an officer of the Scottish Ministers at Edinburgh on the 20<sup>th</sup> day of September Two thousand and two, before this witness Lesley Macdonald, of Longmore House, Salisbury Place, Edinburgh.

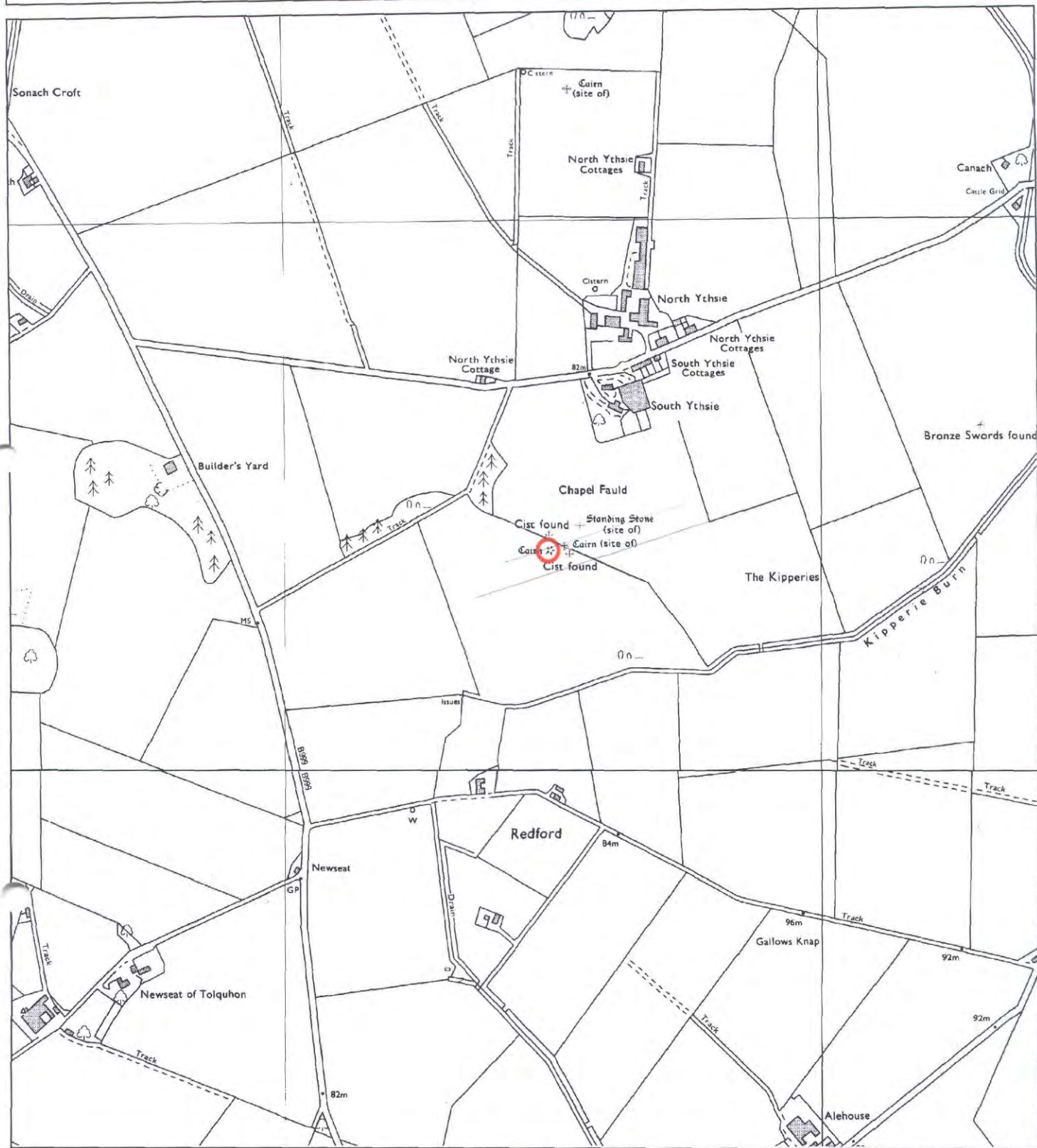



Director of Heritage Policy



An Officer of the Scottish Ministers

This is the plan referred to in the entry in the Schedule affecting South Ythsie, stone circle 300m SSW of, dated: 20 September 2002 and is signed as relative thereto.



South Ythsie, stone circle 300m SSW of  
 Tarves Parish  
 Scheduled Area

N  
  
 MapSheet: NJ83SE

Scale 1:10,000

100   0   100   200   300   400   500 Meters

This map is reproduced from the OS map by Historic Scotland with the permission of The Controller of Her Majesty's Stationery Office, © Crown copyright. Unauthorised reproduction infringes Crown Copyright and may lead to prosecution or civil proceedings. Licence No. GD 03135G0014.