

BS2/207
1427

22 DEC 1999
YEARLY RUNNING No. 9068

ABN

THE ANCIENT MONUMENTS AND
ARCHAEOLOGICAL AREAS ACT 1979

Entry in the Schedule of Monuments

1999

~~37~~
34

Re: The Monument known as
Monykebbuck, standing stone 400m WNW
of

in the Parish of New Machar and
County of Aberdeen

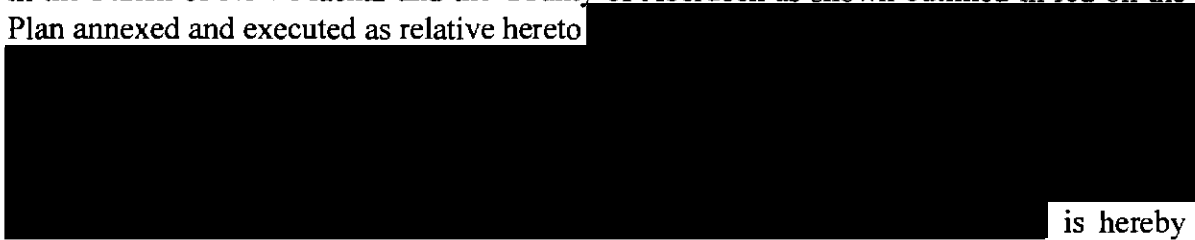
Search Sheet No: 14127

Office of the Solicitor
to the
Scottish Executive
Victoria Quay
Edinburgh

MFA03405


THE ANCIENT MONUMENTS AND ARCHAEOLOGICAL AREAS ACT 1979
ENTRY IN THE SCHEDULE OF MONUMENTS

The monument known as Monykebbuck, standing stone 400m WNW of comprises a standing stone located on a N-facing hillslope. The area to be scheduled measures 20m in diameter, to include the standing stone and an area around it in which traces of activities associated with the erection and use of the stone may survive. The monument, which lies in the Parish of New Machar and the County of Aberdeen as shown outlined in red on the Plan annexed and executed as relative hereto



is hereby included in the Schedule of Monuments appearing to the Secretary of State for Scotland to be of national importance compiled and maintained by him under section 1(1) of the Ancient Monuments and Archaeological Areas Act 1979.

Subscribed by Frank James Lawrie, Director of Heritage Policy with Historic Scotland, being an officer of the Scottish Ministers at Edinburgh on the 8th day of November Nineteen hundred and ninety-nine, before this witness Lesley Macdonald, of Longmore House, Salisbury Place, Edinburgh.



Director of Heritage Policy

Register on behalf of the Scottish Ministers in the Register of the County of Aberdeen.



Solicitor, Edinburgh, Agent

MFA03505

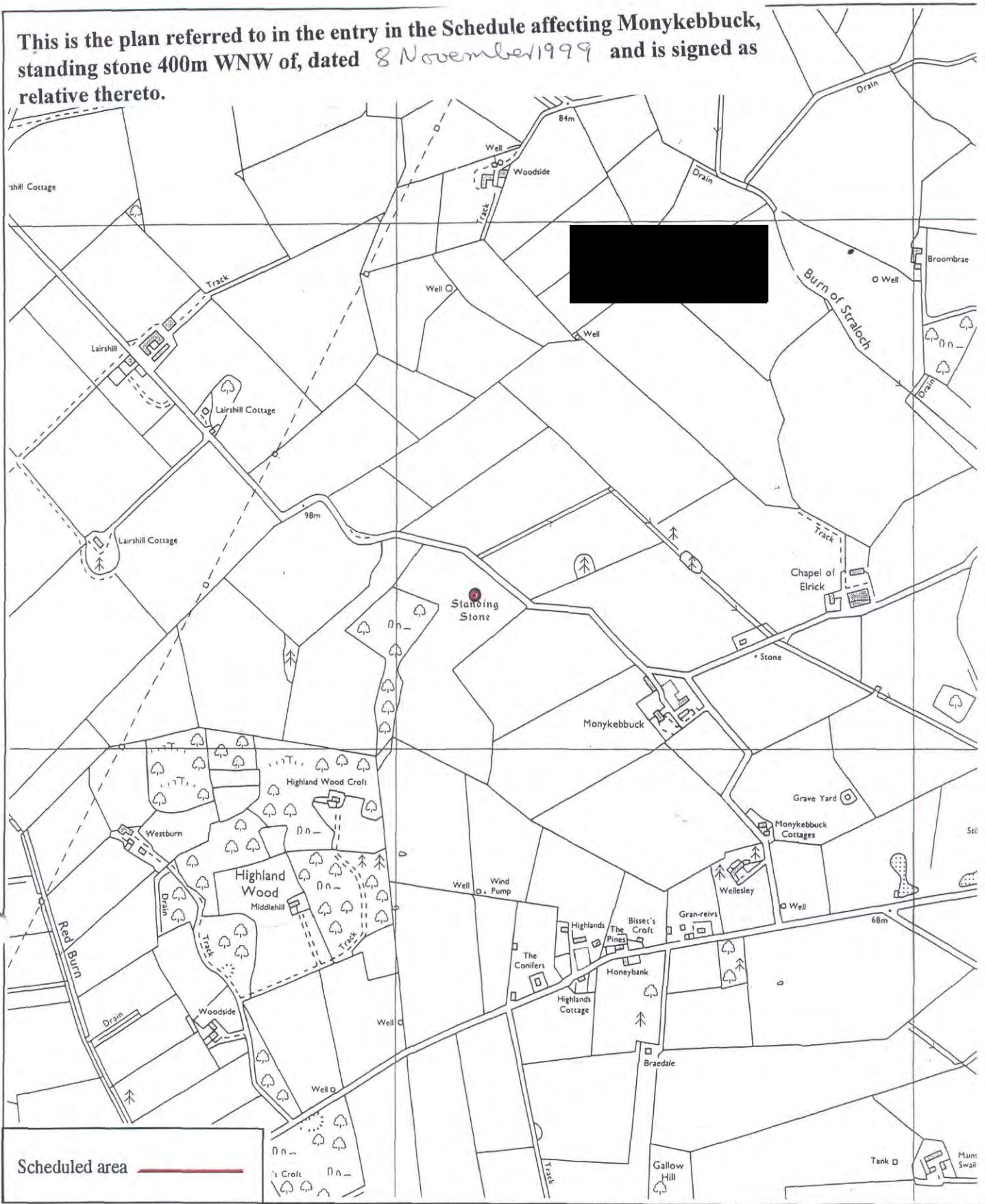
REGISTERS OF SCOTLAND
GENERAL REGISTER OF SASINES
COUNTY OF ABERDEEN
FICHE 433 FRAME 13
PRESENTED AND RECORDED ON

22 DEC 1999

ABN 99 4 3 3


13

This is the plan referred to in the entry in the Schedule affecting Monykebbuck, standing stone 400m WNW of, dated 8 November 1999 and is signed as relative thereto.

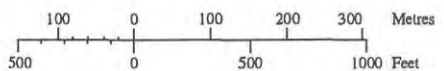


Monykebbuck, standing stone
400m WNW of

New Machar Parish


 Sheet: NJ81NE

Scale 1:10,000



© Crown copyright reserved