

1044 697
256

04 OCT 2001	YEARLY RUNNING NO.
	5631

THE ANCIENT MONUMENTS AND
ARCHAEOLOGICAL AREAS ACT 1979

Entry in the Schedule of Monuments

31 28

2001

Re: The Monument known as
Cothiemuir Hill, stone circle

in the Parish of Keig and
County of Aberdeen

Search Sheet No: 1099

S10189137301


Historic Scotland
Longmore House
Salisbury Place
Edinburgh

MFA11088

03 OCT 2001
YEARLY RUNNING NO.
ABN

THE ANCIENT MONUMENTS AND ARCHAEOLOGICAL AREAS ACT 1979
ENTRY IN THE SCHEDULE OF MONUMENTS

The monument known as Cothiemuir Hill, stone circle comprises a stone circle of prehistoric date, which lies within a forestry plantation on Cothiemuir Hill. The stone circle, measuring approximately 18m in diameter, originally consisted of twelve stones, of which only 5 are now standing. The recumbent stone is flanked by two of the upright stones standing to a height of 2.5m, and a further two stones have fallen. The area to be scheduled is a circle 40m in diameter centred on the centre of the circle, to include the remains of the stone circle and an area around in which traces of activities associated with the construction and use of the monument may survive. The monument, which lies in the Parish of Keig and the County of Aberdeen as shown outlined in red on the Plan annexed and executed as relative hereto




, is hereby included in the Schedule of Monuments appearing to the Scottish Ministers to be of national importance compiled and maintained by them under section 1(1) of the Ancient Monuments and Archaeological Areas Act 1979.

Subscribed by Frank James Lawrie, Director of Heritage Policy with Historic Scotland, being an officer of the Scottish Ministers at Edinburgh on the 2nd day of August Two thousand and one, before this witness Lesley Macdonald, of Longmore House, Salisbury Place, Edinburgh.



Witness



Director of Heritage Policy

Register on behalf of the Scottish Ministers in the Register of the County of Aberdeen.



An Officer of the Scottish Ministers

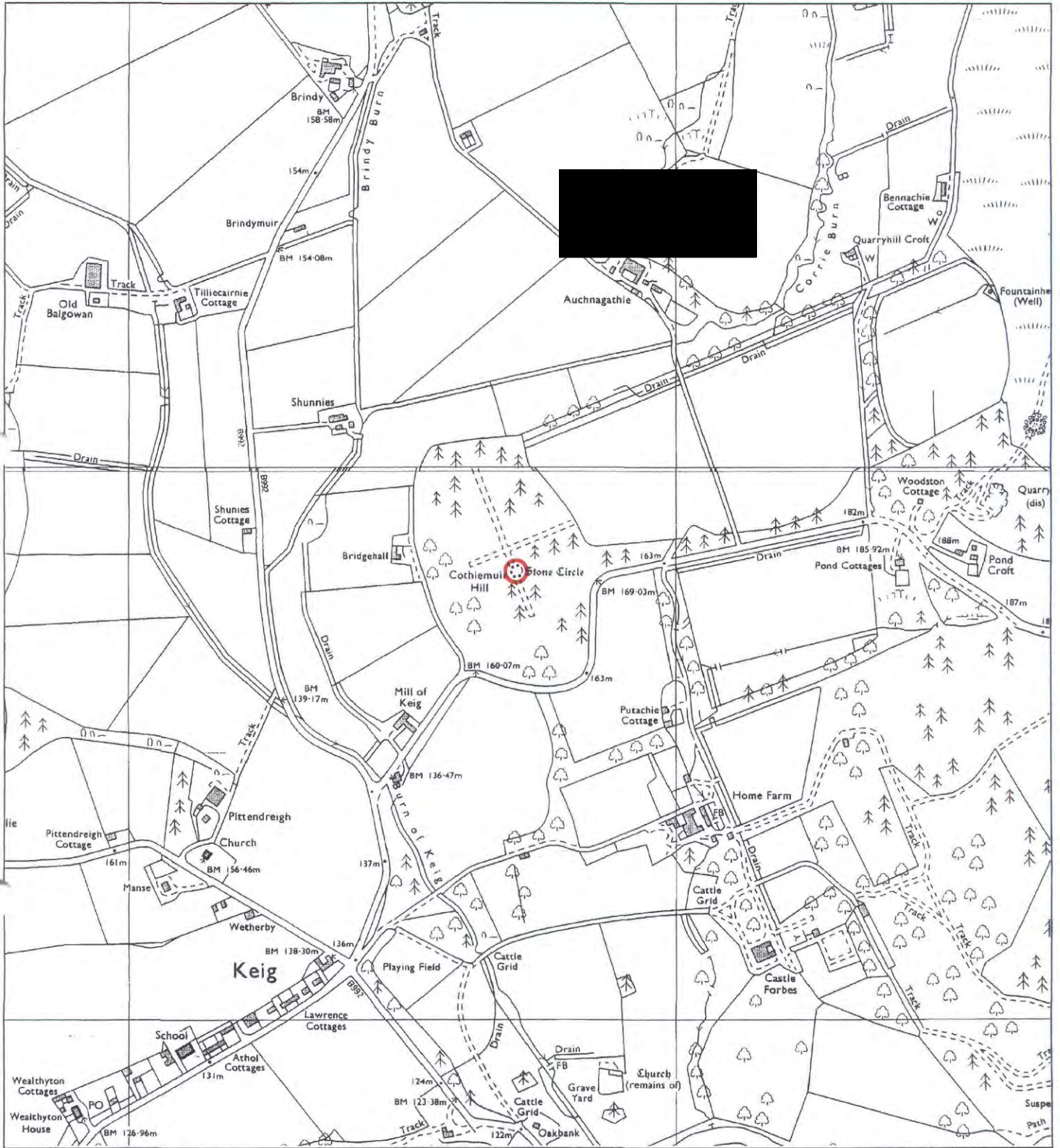
MFA11488



REGISTERS OF SCOTLAND
GENERAL REGISTER OF SASINES
COUNTY OF ABERDEEN
FICHE 265 FRAME 46
PRESENTED AND RECORDED ON

04 OCT 2001

ABN 01 265

This is the plan referred to in the entry in the Schedule affecting
 Cothiemuir Hill, stone circle,
 dated: 2 AUGUST 2001 and is signed as relative thereto.



<p>Cothiemuir Hill, stone circle</p> <p>Keig Parish</p> <p>Scheduled Area —————</p>	<p style="text-align: center;">N</p>  <p style="text-align: center;">MapSheet: NJ61NW</p>	<p style="text-align: center;">Scale 1:10,000</p>  <p style="font-size: small;">This map is reproduced from the OS map by Historic Scotland with the permission of The Controller of Her Majesty's Stationery Office. © Crown copyright. Unauthorised reproduction infringes Crown Copyright and may lead to prosecution or civil proceedings. Licence No. GD 03135G0014.</p>
--	--	---