



THE ANCIENT MONUMENTS AND ARCHAEOLOGICAL AREAS ACT 1979
ENTRY IN THE SCHEDULE OF MONUMENTS

The monument known as Auld Kirk, ring cairn 150m E of Ardgathen, comprises the remains of a prehistoric ring cairn, situated in a field of improved pasture to the E of Ardgathen croft by Alford. The circular ring bank is 11m in diameter overall, 3-3.5m wide and up to 0.7m high. The interior measures 4m in diameter. The area to be scheduled is circular, centred on the cairn, to include the visible remains and an area around in which evidence relating to its construction and use may survive. The monument, which lies in the Parish of Alford and the County of Aberdeen as shown outlined in red on the Plan annexed and executed as relative hereto

, is hereby included in the Schedule of Monuments appearing to the Scottish Ministers to be of national importance compiled and maintained by them under section 1(1) of the Ancient Monuments and Archaeological Areas Act 1979.

Subscribed by Malcolm Cooper, Chief Inspector with Historic Scotland, being an officer of the Scottish Ministers at Edinburgh on the 2 day of May Two thousand and seven, before this witness Victoria Ball, of Longmore House, Salisbury Place, Edinburgh.

 Witness

 Chief Inspector

MFA11996

REGISTERS OF SCOTLAND
GENERAL REGISTER OF SASINES
COUNTY OF ABERDEEN
YEAR 2007
YEARLY RUNNING NUMBER 1834
PRESENTED AND RECORDED ON

03 MAY 2007

This is the plan referred to in the entry in the Schedule affecting: [REDACTED]
Auld Kirk, ring cairn 150m E of Ardgathen

dated: 2/3/07 and is signed as relative thereto.



Index No: 6
Auld Kirk, ring cairn 150m
E of Ardgathen
Alford Parish



Representation of the
Scheduled Area

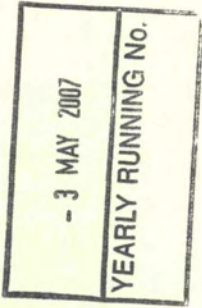


Mapsheet(s):
NJ51NE

Scale: 1:2,500

0 25 50 75 100 Metres

This map is reproduced from Ordnance Survey material with the permission of Ordnance Survey on behalf of the Controller of Her Majesty's Stationery Office © Crown copyright. Unauthorised reproduction infringes Crown copyright and may lead to prosecution or civil proceedings. Historic Scotland Licence No. 100017509 [2006].



ABN

2

THE ANCIENT MONUMENTS AND
ARCHAEOLOGICAL AREAS ACT 1979

Entry in the Schedule of Monuments

No 1 wld.

2007

Re: The Monument known as
Auld Kirk, ring cairn 150m E of Ardgathen

in the Parish of Alford and
County of Aberdeen

Search Sheet No: 1358

SB0182268302

Historic Scotland
Longmore House
Salisbury Place
Edinburgh

1358