

W66

THE ANCIENT MONUMENTS AND  
ARCHAEOLOGICAL AREAS ACT 1979

Entry in the Schedule of Monuments

6 ED

2001

Re: The Monument known as  
Drumtroddan, three standing stones SE of  
High Park Plantation

in the Parish of Mochrum and  
County of Wigtown

Search Sheet No: 5317

1007 JUL 2001


100745614101

Historic Scotland  
Longmore House  
Salisbury Place  
Edinburgh

MFA06688

THE ANCIENT MONUMENTS AND ARCHAEOLOGICAL AREAS ACT 1979  
ENTRY IN THE SCHEDULE OF MONUMENTS

The monument known as Drumtroddan, three standing stones SE of High Park Plantation comprises an alignment of three standing stones of prehistoric date. The middle stone has fallen and now lies prostrate. The upright stones stand about 13m apart aligned NE-SW. Both measure about 3m tall. The area to be scheduled comprises the remains described and an area around them within which related material may be expected to be found. It is rectangular with maximum dimensions of 34m from its northernmost point to its southernmost point and 34m from its easternmost point to its westernmost point. The monument, which lies in the Parish of Mochrum and the County of Wigtown as shown outlined in red on the Plan annexed and executed as relative hereto and which forms part of



is hereby included in the Schedule of Monuments appearing to the Scottish Ministers to be of national importance compiled and maintained by them under section 1(1) of the Ancient Monuments and Archaeological Areas Act 1979.

Subscribed by Frank James Lawrie, Director of Heritage Policy with Historic Scotland, being an officer of the Scottish Ministers at Edinburgh on the 15<sup>th</sup> day of May Two thousand and one, before this witness Lesley Macdonald, of Longmore House, Salisbury Place, Edinburgh.




Witness



Director of Heritage Policy

Register on behalf of the Scottish Ministers in the Register of the County of Wigtown.



An Officer of the Scottish Ministers

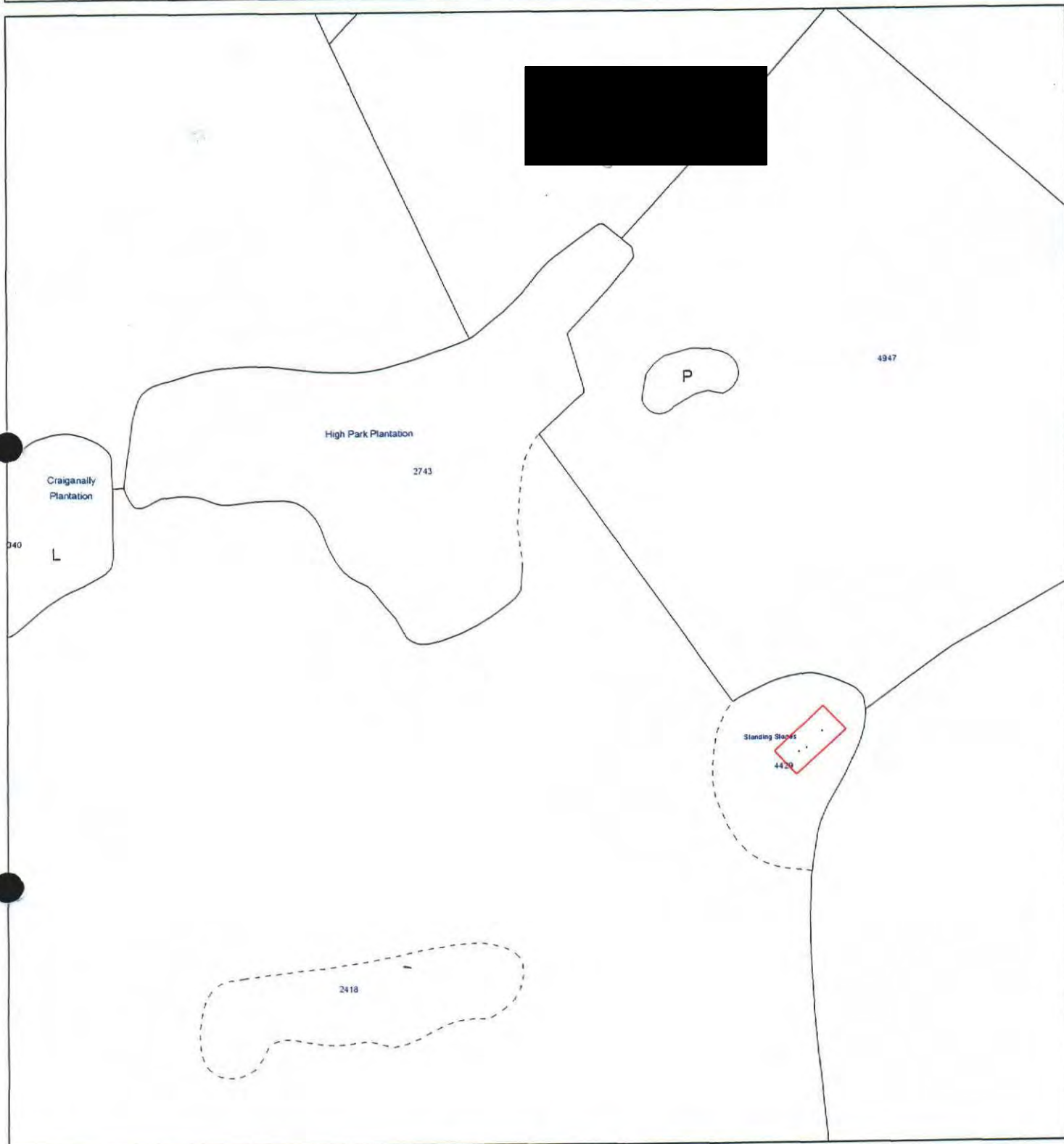
REGISTERS OF SCOTLAND  
GENERAL REGISTER OF SASINES  
COUNTY OF WIGTOWN  
FICHE 32 FRAME 1  
PRESENTED & RECORDED ON

MFA06888

WGN 0 1 . . . . 3 2

10 JUL 2001

This is the plan referred to in the entry in the Schedule affecting:  
Drumtroddan, three standing stones SE of High Park Plantation  
dated: 15 May 2001 and is signed as relative thereto.



Drumtroddan, three standing stones  
SE of High Park Plantation

Mochrum Parish

Scheduled Area



MapSheet: NX3644

Scale 1:2,500

30 0 30 60 90 120 Meters

This map is reproduced from the OS map by Historic Scotland  
with the permission of The Controller of Her Majesty's Stationery  
Office, © Crown copyright. Unauthorised reproduction infringes  
Crown Copyright and may lead to prosecution or civil proceedings.  
Licence No. GD 03135G0014.