

THE ANCIENT MONUMENTS AND  
ARCHAEOLOGICAL AREAS ACT 1979

Entry in the Schedule of Monuments

1999

Re: The Monument known as  
Antonine Wall and fort, railway line to  
300m E of Westerwood steading

in the Parish of Cumbernauld and  
County of Dumbarton

Search Sheet No: DMB 24319  
DMB 50596  
DMB 7274  
DMB 50020  
DMB 19241


Office of the Solicitor  
to the  
Scottish Executive  
Victoria Quay  
Edinburgh

MFA06780

DMB 24319

THE ANCIENT MONUMENTS AND ARCHAEOLOGICAL AREAS ACT 1979  
ENTRY IN THE SCHEDULE OF MONUMENTS

The monument known as Antonine Wall and fort, railway line to 300m E of Westerwood steading comprises a section of the Antonine Wall which runs through Westerwood golf course from the railway line 450m E of East Dullatur to a burn and field boundary 300m E of Westerwood steading. It includes the surviving remains of one of the Antonine Wall forts. The Antonine Wall at this location consists of the rampart, the ditch, the berm (area between rampart and ditch), the upcast mound and the Military Way. The area to be scheduled measures a maximum of 1480m from its extreme E point to its extreme W point by a maximum of 195m transversely. Its width to the S of the line of the Wall includes an area where traces of activities associated with the construction and use of the monument may survive. The N edge of the scheduled area extends 25m beyond the N face of the Antonine Wall ditch, to include the upcast mound and an area beyond it in which traces of activities associated with the construction and use of the Wall may survive. The top 50cms of the track which runs through the scheduled area is excluded. Westerwood steading and access road are also excluded. The monument, which lies in the Parish of Cumbernauld and the County of Dumbarton as shown outlined in red on the Plan annexed and executed as relative hereto


 is hereby included in the Schedule of Monuments appearing to the Scottish Ministers to be of national importance compiled and maintained by them under section 1(1) of the Ancient Monuments and Archaeological Areas Act 1979.

Subscribed by Frank James Lawrie, Director of Heritage Policy with Historic Scotland, being an officer of the Scottish Ministers at Edinburgh on the 18 day of August Nineteen hundred and ninety-nine, before this witness Lesley Macdonald, of Longmore House, Salisbury Place, Edinburgh.

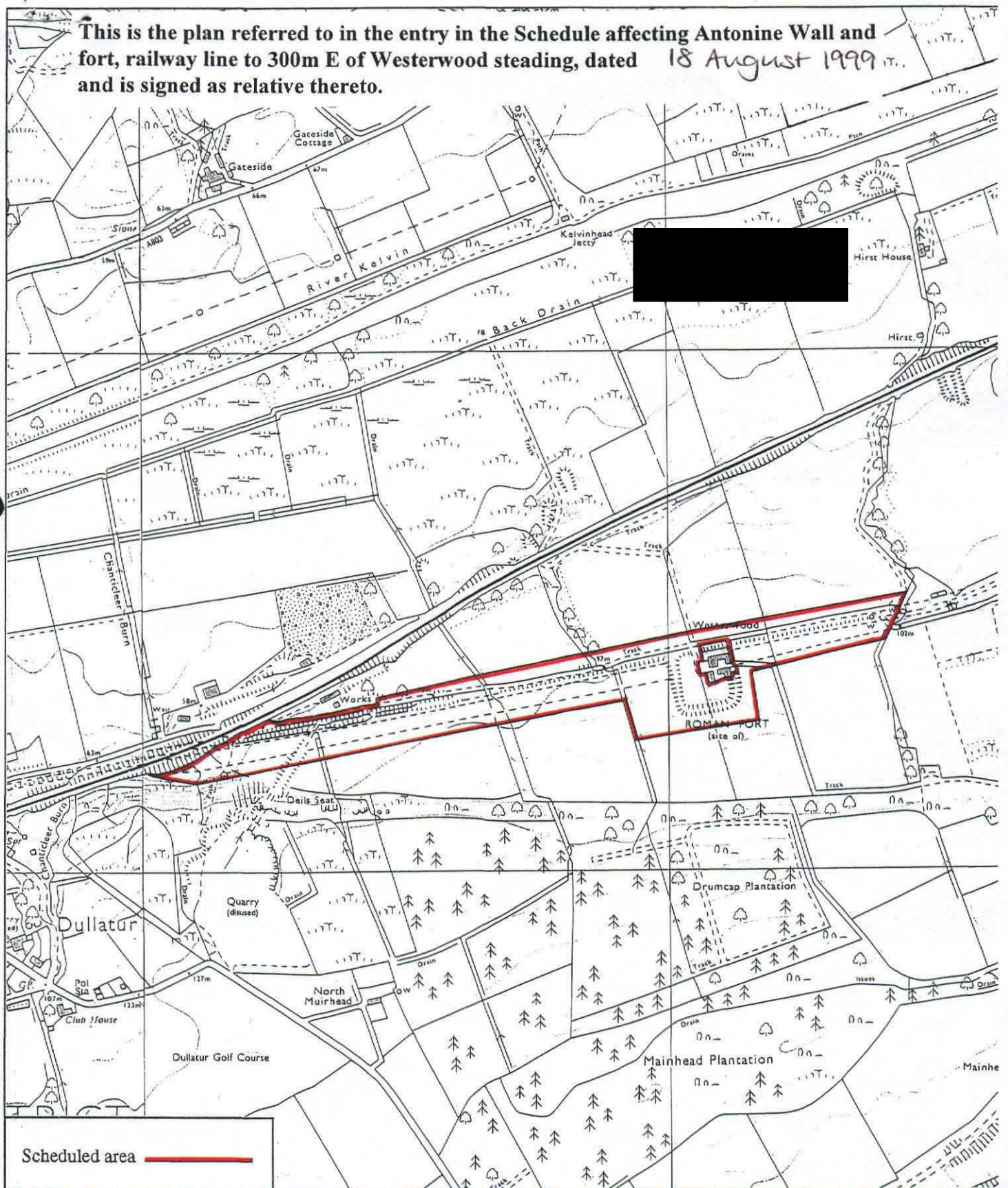
 Witness

 Director of Heritage Policy

Register on behalf of the Scottish Ministers in the Register of the County of Dumbarton.

  
Solicitor, Edinburgh, Agent

This is the plan referred to in the entry in the Schedule affecting Antonine Wall and fort, railway line to 300m E of Westerwood steading, dated 18 August 1999 and is signed as relative thereto.



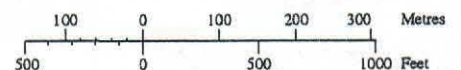
Antonine Wall and fort, railway line  
to 300m E of Westerwood steading

Cumbernauld Parish



Sheet: NS77NE

Scale 1:10,000



© Crown copyright reserved