


THE ANCIENT MONUMENTS AND ARCHAEOLOGICAL AREAS ACT 1979
ENTRY IN THE SCHEDULE OF MONUMENTS


11797

The monument known as Rehiran Farm House, cairn 1530m ESE of, comprises a prehistoric burial cairn, likely to date to the Early Bronze Age and surviving as a roughly circular, heather-covered stony mound. It lies in heather moorland on the W bank of the Riereach Burn, within an area of prehistoric hut circles and field systems. The cairn measures 8.5m in diameter and 0.8m high. It is edged by an almost continuous kerb of boulders, each up to 0.8m across. The interior mound of stones appears to be undisturbed and there is a slab measuring 0.5m by 0.3m visible in the surface at the centre of the cairn. The area to be scheduled is circular, centred on the cairn, to include the visible remains and an area around in which evidence relating to its construction and use may survive. The monument, which lies in the Parish of Cawdor and the County of Nairn as shown outlined in red on the Plan annexed and executed as relative hereto



hereby included in the Schedule of Monuments appearing to the Scottish Ministers to be of national importance compiled and maintained by them under section 1(1) of the Ancient Monuments and Archaeological Areas Act 1979.

Subscribed by Malcolm Cooper, Chief Inspector with Historic Scotland, being an officer of the Scottish Ministers at Edinburgh on the 15 day of octu Two thousand and seven, before this witness Victoria Ball, of Longmore House, Salisbury Place, Edinburgh.



Chief Inspector

REGISTERS OF SCOTLAND
GENERAL REGISTER OF SASINES
COUNTY OF NAIRN
YEAR 2007
YEARLY RUNNING NUMBER
PRESENTED AND RECORDED ON

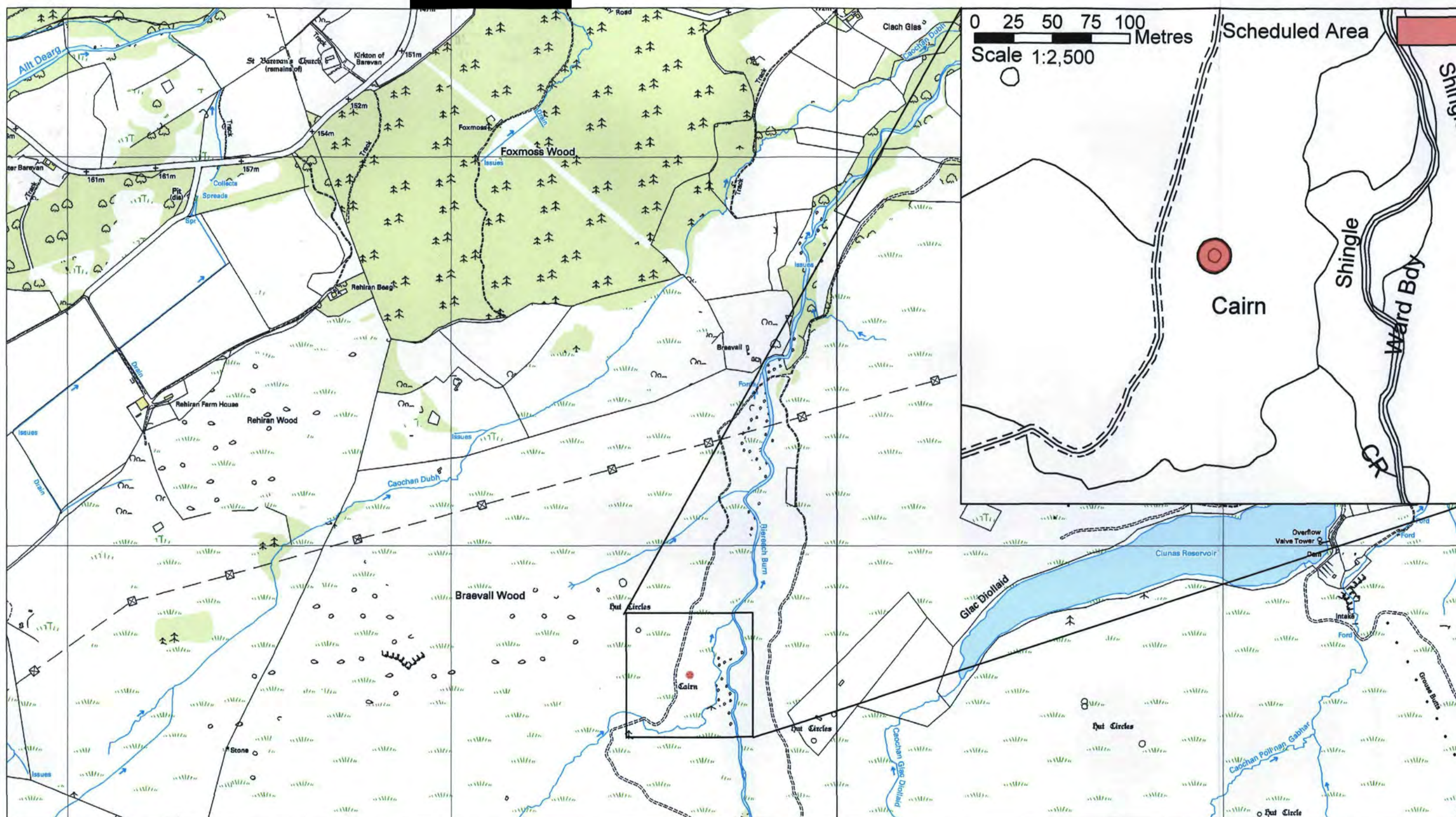
343

27 DEC 2007

MFA00303.Sch

This is the plan referred to in the entry in the Schedule affecting:
Rehiran Farm House, cairn 1530m ESE of

dated: 15/10/07 and is signed as relative thereto.



Index No: 11797

Rehiran Farm House, cairn 1530m ESE of

Cawdor Parish

Scheduled Area




N
MAPSHEET(S):
NH84NW

Scale: 1:10,000

0 250 500 750 Metres

This map is reproduced from Ordnance Survey material with the permission of Ordnance Survey on behalf of the Controller of Her Majesty's Stationery Office © Crown copyright. Unauthorised reproduction infringes Crown copyright and may lead to prosecution or civil proceedings. Historic Scotland Licence No. 100017509 [2006].



NRD
2
THE ANCIENT MONUMENTS AND
ARCHAEOLOGICAL AREAS ACT 1979

Entry in the Schedule of Monuments

2007

SB2223364903

Re: The Monument known as
Rehiran Farm House, cairn 1530m ESE of
in the Parish of Cawdor and
County of Nairn

Search Sheet No: 26

Historic Scotland
Longmore House
Salisbury Place
Edinburgh

MFA00403.Sch