

THE ANCIENT MONUMENTS AND
ARCHAEOLOGICAL AREAS ACT 1979

Entry in the Schedule of Monuments

1993

Re: The Monument known as
Altbreck, homestead 1800m ESE of
Dalchork Bridge

in the Parish of Lairg and
County of Sutherland

File Ref:

Solicitor
to the
Secretary of State
for Scotland
New St Andrew's House
Edinburgh



Bx 64
5563

THE ANCIENT MONUMENTS AND ARCHAEOLOGICAL AREAS ACT 1979
ENTRY IN THE SCHEDULE OF MONUMENTS

The monument known as Altbreck, homestead 1800m ESE of Dalchork Bridge comprises the earthworks of a probable prehistoric homestead on raised ground in a Forestry Commission plantation. The area to be scheduled measures 70m NNW-SSE by 45m WSW-ENE, to include the homestead and an area around in which traces of activities associated with its construction and use may survive. The monument, which lies in the Parish of Lairg and the County of Sutherland as shown outlined in red on the Plan annexed and executed as relative hereto and which forms part of

[REDACTED]
[REDACTED] is hereby included in the Schedule of Monuments appearing to the Secretary of State for Scotland to be of national importance compiled and maintained by him under section 1(1) of the Ancient Monuments and Archaeological Areas Act 1979.

Given under the Seal of the Secretary of State for Scotland.



Assistant Secretary
Date 11 FEBRUARY 1993

Historic Scotland
20 Brandon Street
Edinburgh
EH3 5RA

Register on behalf of the Secretary of State for Scotland in the Register of the County of Sutherland.

[REDACTED]
Solicitor, Edinburgh, Agent

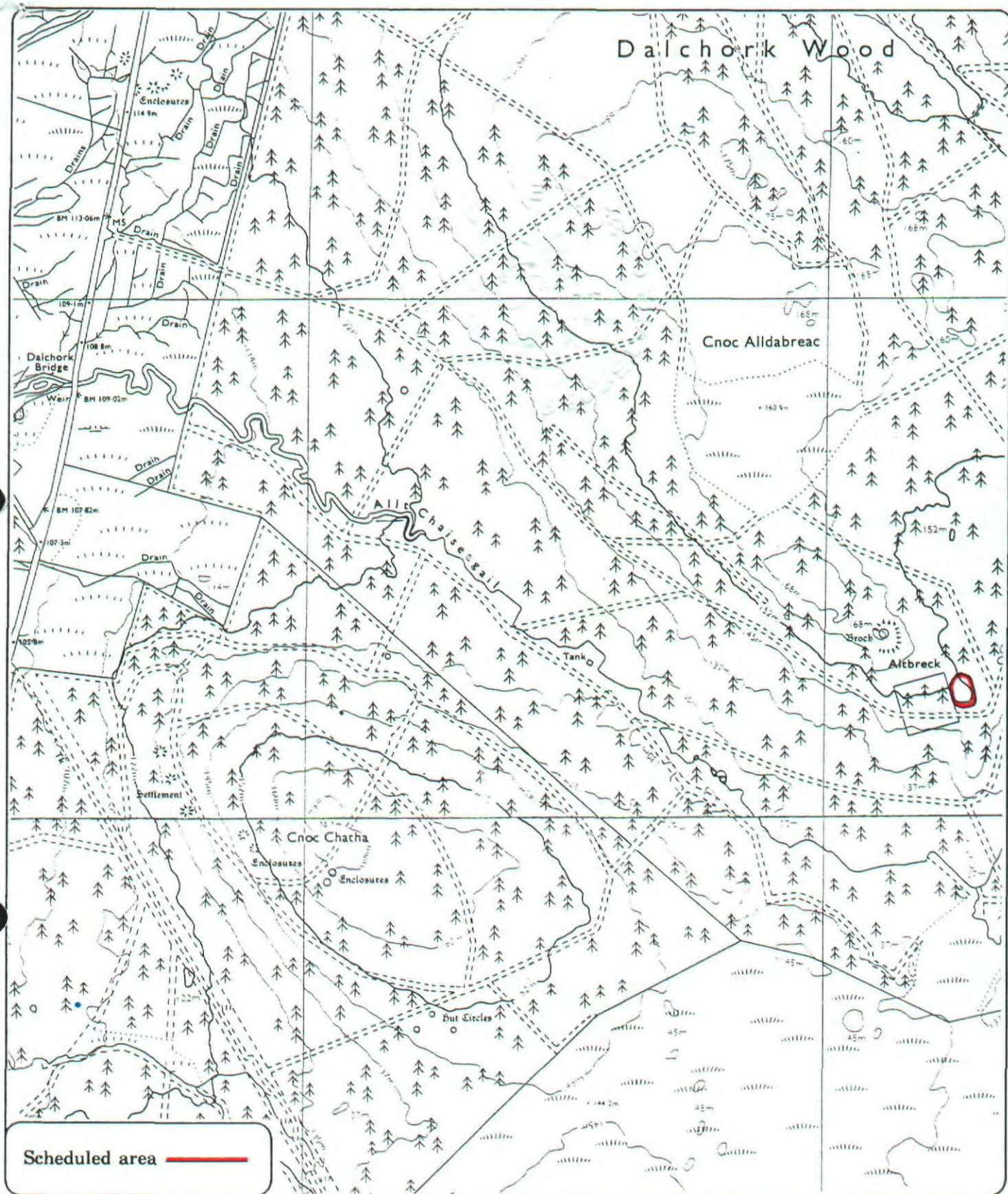
G2102535.122

SU 93 -- 18

REGISTERS OF SCOTLAND
GENERAL REGISTER OF SASINES
COUNTY OF SUTHERLAND

Fiche.....18..... Frame.....1.....

Presented and Recorded on 16 MAR 1993



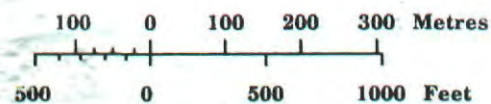
Altbreck, homestead 1800m ESE
of Dalchork Bridge

Lairg Parish



Sheet : NC 51 SE

Scale : 1/10,000



© Crown copyright reserved