


THE ANCIENT MONUMENTS AND
ARCHAEOLOGICAL AREAS ACT 1979

Entry in the Schedule of Monuments



1992

Re: The Monument known as
Corrantee lead mine, Sunart
in the Parish of Ardnamurchan and
County of Argyll


File Ref:

Solicitor
to the
Secretary of State
for Scotland
New St Andrew's House
Edinburgh

FAS 7333


THE ANCIENT MONUMENTS AND ARCHAEOLOGICAL AREAS ACT 1979
ENTRY IN THE SCHEDULE OF MONUMENTS

The monument known as Corrantee lead mine, Sunart comprises the underground workings and associated surface remains of an abandoned lead mine. The area to be scheduled is roughly rectangular and is approximately 680m by 140m. The modern deer fence is excluded from the scheduling. The monument, which lies in the Parish of Ardnamurchan and the County of Argyll as shown outlined in red on the Plan annexed and executed as relative hereto and which forms part of the subjects



hereby included in the Schedule of Monuments appearing to the Secretary of State for Scotland to be of national importance compiled and maintained by him under section 1(1) of the Ancient Monuments and Archaeological Areas Act 1979.


Given under the Seal of the Secretary of State for Scotland.



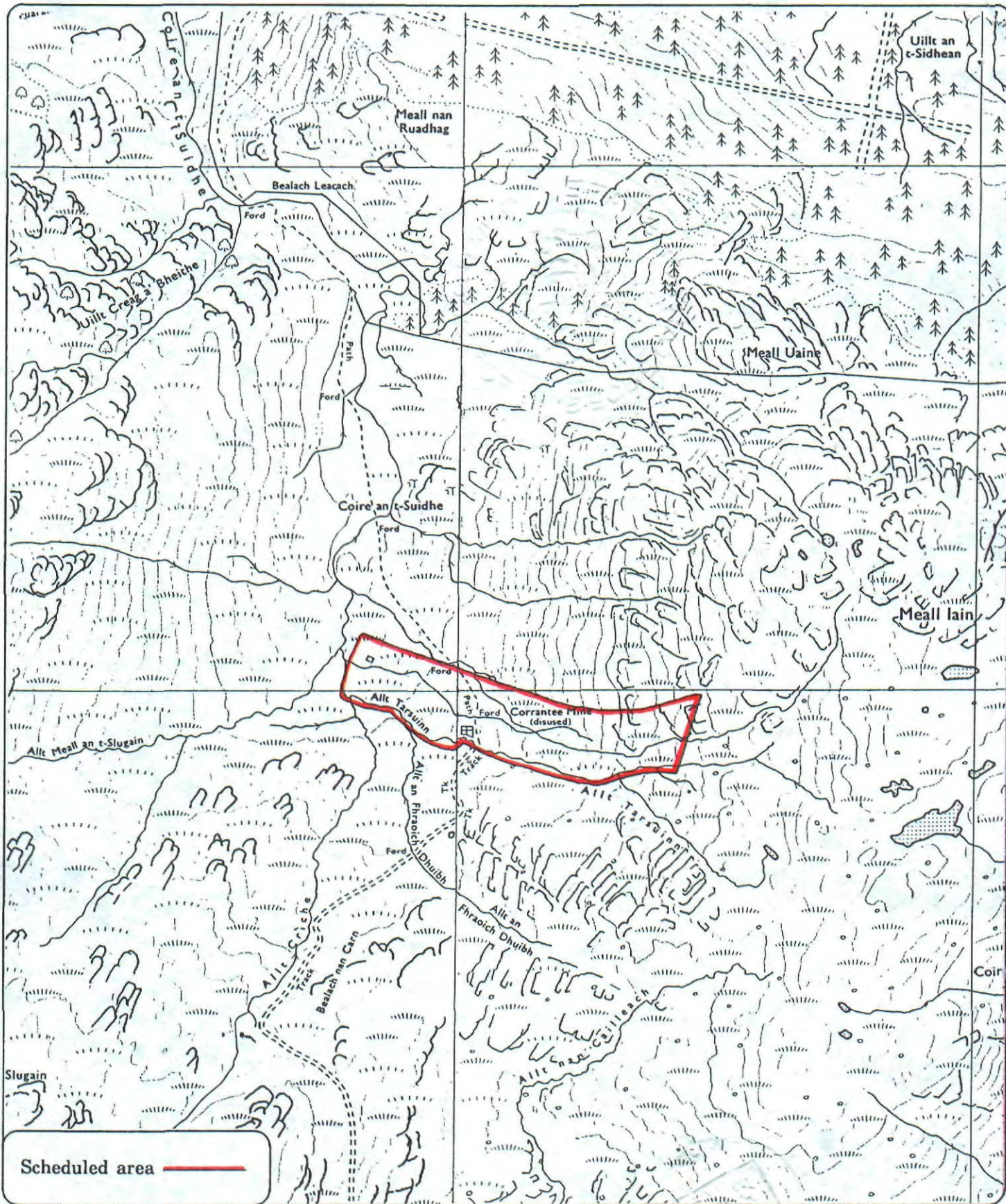
Assistant Secretary
Date 31 December 1992

Historic Scotland
20 Brandon Street
Edinburgh
EH3 5RA

Register on behalf of the Secretary of State for Scotland in the Register of the County of Argyll.



Solicitor, Edinburgh, Agent



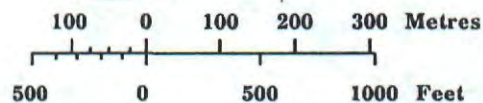
Scheduled area ———

Corrantee lead mine, Sunart

Ardnamurchan Parish

Sheet : NM 76 NE
& NM 86 NW

Scale : 1/10,000



© Crown copyright reserved

AR 3

57

ME0418