

18 JAN 1993  
00358  
Ct22.00

Perth  
THE ANCIENT MONUMENTS AND  
ARCHAEOLOGICAL AREAS ACT 1979

Entry in the Schedule of Monuments

19

1992

Re: The Monument known as  
Comrie Castle

in the Parish of Dull and  
County of Perth


File Ref:

Solicitor  
to the  
Secretary of State  
for Scotland  
New St Andrew's House  
Edinburgh

FAS 7333

THE ANCIENT MONUMENTS AND ARCHAEOLOGICAL AREAS ACT 1979  
ENTRY IN THE SCHEDULE OF MONUMENTS

The monument known as Comrie Castle comprises of Comrie Castle, a small defensive keep situated on the S Bank of the River Lyon in the Strath of Appin. The area to be scheduled is rectangular, to be centred on the castle, and is defined by the surrounding fence, measuring a maximum of 20m E-W by 22m N-S. The monument, which lies in the Parish of Dull and the County of Perth as shown outlined in red on the Plan annexed and executed as relative hereto and which forms part of the subjects



included in the Schedule of Monuments appearing to the Secretary of State for Scotland to be of national importance compiled and maintained by him under section 1(1) of the Ancient Monuments and Archaeological Areas Act 1979.


Given under the Seal of the Secretary of State for Scotland.



Assistant Secretary  
Date 31 DECEMBER 1992

Historic Scotland  
20 Brandon Street  
Edinburgh  
EH3 5RA

Register on behalf of the Secretary of State for Scotland in the Register of the County of Perth.

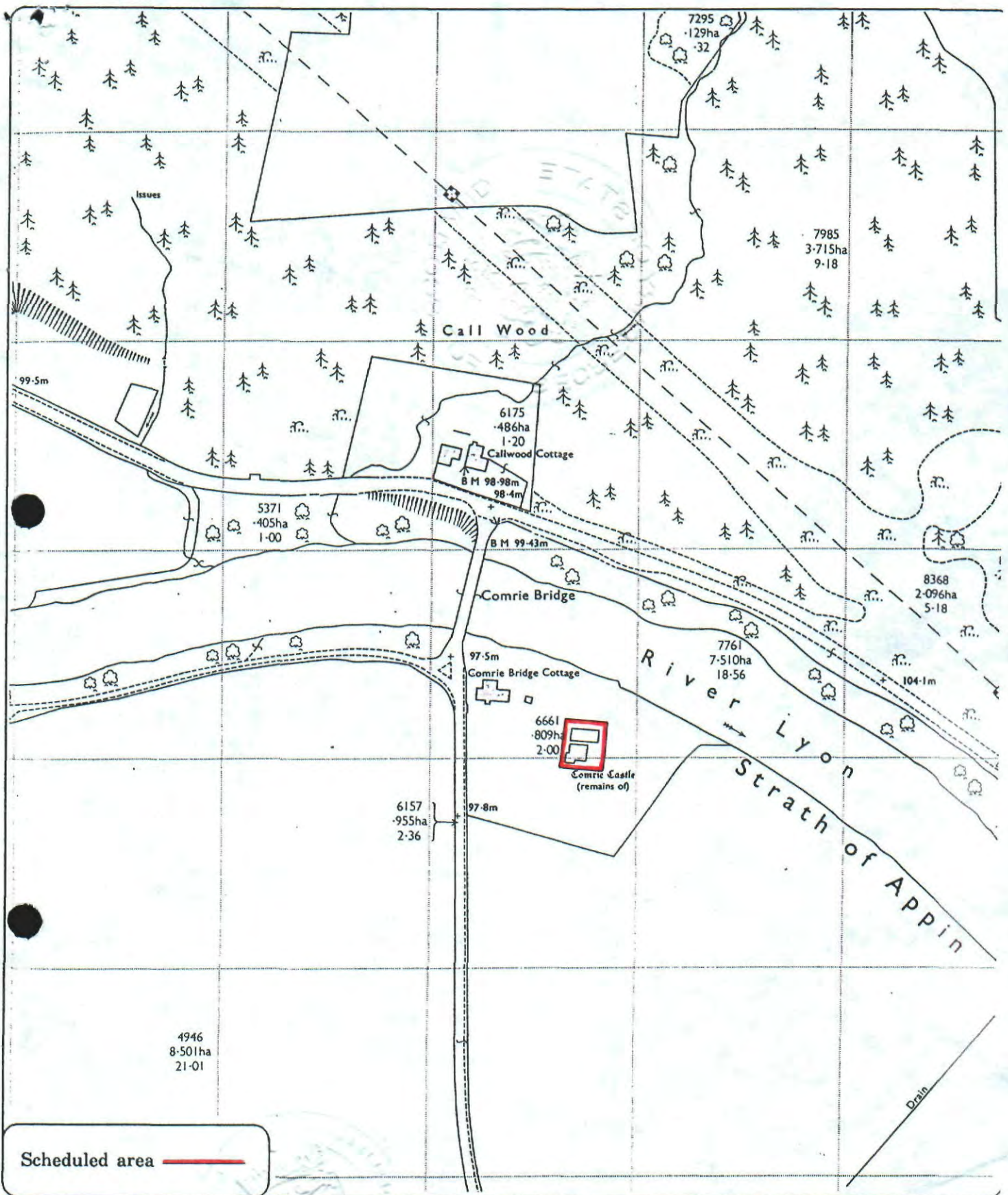


Solicitor, Edinburgh, Agent



REGISTERS OF SCOTLAND  
GENERAL REGISTER OF SASINES  
COUNTY OF PERTH

Fiche ..... 24 ..... Frame ..... 47 .....  
Presented and Recorded on 18 JAN 1993

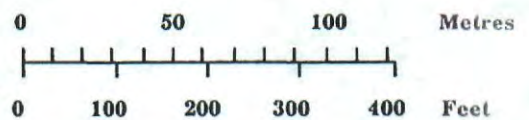


**Comrie Castle**

**Dull Parish**

**Sheet : NN 74 NE**

**Scale : 1/2500**



© Crown copyright reserved