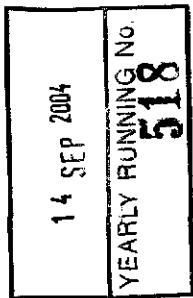


1 Stn. 11352
THE ANCIENT MONUMENTS AND
ARCHAEOLOGICAL AREAS ACT 1979



(fs 2154)

Entry in the Schedule of Monuments

EXCISE
S43133922701

2004

Re: The Monument known as
Port Chamuill, souterrain 500m NNW of,
Loch Eriboll

in the Parish of Durness and
County of Sutherland


Search Sheet No: 486

Historic Scotland
Longmore House
Salisbury Place
Edinburgh

MFA08893.074

THE ANCIENT MONUMENTS AND ARCHAEOLOGICAL AREAS ACT 1979
ENTRY IN THE SCHEDULE OF MONUMENTS

The monument known as Port Chamuill, souterrain 500m NNW of, Loch Eriboll, comprises a souterrain of prehistoric date situated in rough grassland at c25m OD. It is a subterranean, passage-like structure covered with a turfed-over mound. The area to be scheduled is rectangular measuring c60m WSW-ENE and 45m transversely, including the features discussed and an area between and around them within which evidence for their construction and use would be expected to survive. The NW edge of the area is bounded by the edge of the public road. The monument, which lies in the Parish of Durness and the County of Sutherland as shown outlined in red on the Plan annexed and executed as relative hereto and which forms

 is hereby included in the Schedule of Monuments appearing to the Scottish Ministers to be of national importance compiled and maintained by them under section 1(1) of the Ancient Monuments and Archaeological Areas Act 1979.

Subscribed by Sheenagh Adams, Director of Heritage Policy with Historic Scotland, being an officer of the Scottish Ministers at Edinburgh on the 18th day of August Two thousand and four, before this witness Lesley Macdonald, of Longmore House, Salisbury Place, Edinburgh.

 Director of Heritage Policy

REGISTERS OF SCOTLAND 48
GENERAL REGISTER OF SASINES
COUNTY OF SUTHERLAND
FICHE 51 FRAME 9
PRESENTED AND RECORDED ON 14 SEP 2004

Register on behalf of the Scottish Ministers in the Register of the County of Sutherland.

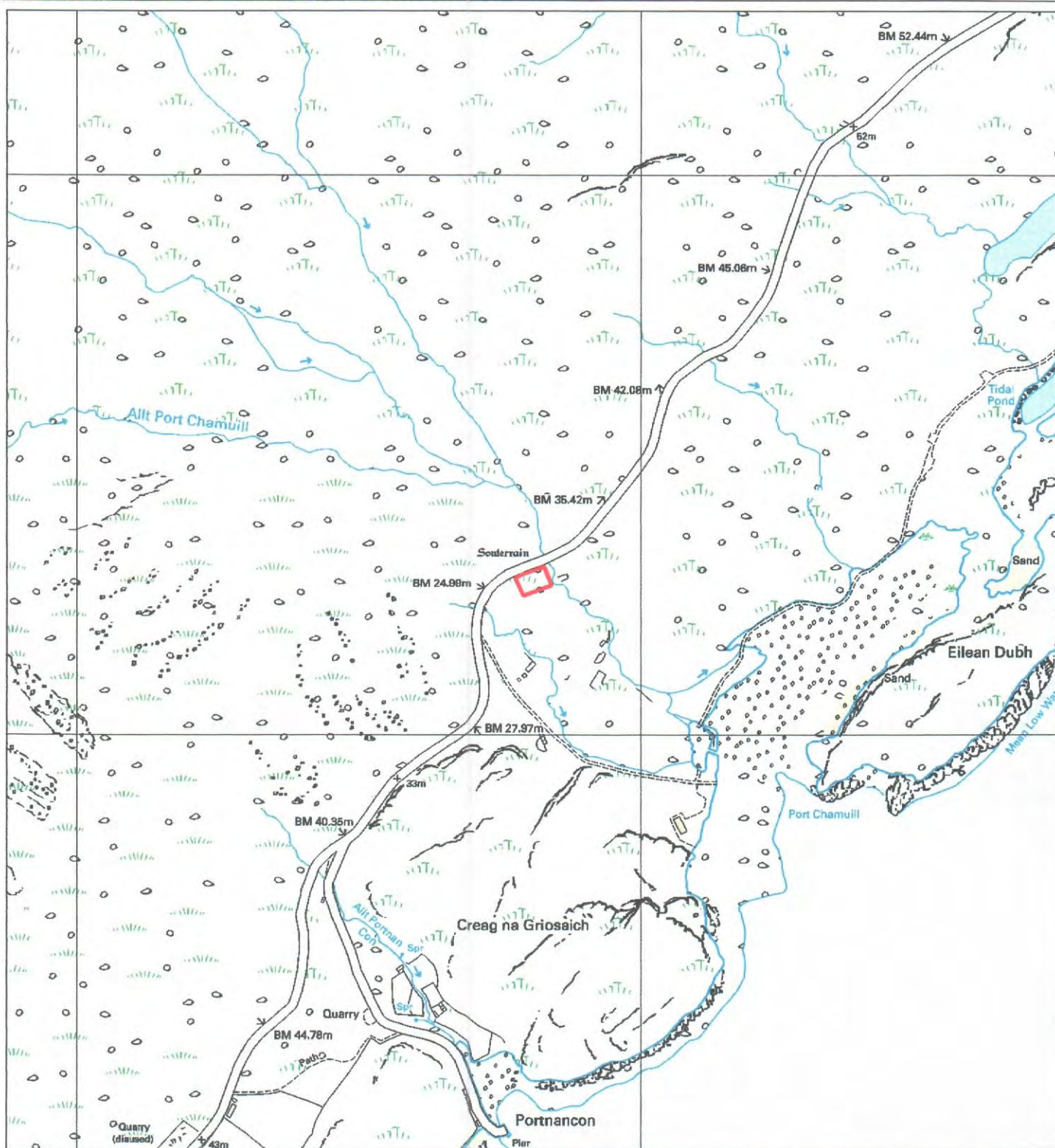

An Officer of the Scottish Ministers

MFA09193.074

STN 0 4 5 1

This is the plan referred to in the entry in the Schedule affecting:
Port Chamuill, souterrain 500m NNW of, Loch Eriboll

dated: 18 / 08 / 04 and is signed as relative thereto.



Index No: 3776

Port Chamuill, souterrain 500m
NNW of, Loch Eriboll

Durness Parish

Scheduled Area



Mapsheet(s):
NC46SW

Scale: 1:10,000

0 50 100 200 300 400 500 Metres

This map is reproduced from Ordnance Survey material with the permission of Ordnance Survey on behalf of the Controller of Her Majesty's Stationery Office © Crown copyright. Unauthorised reproduction infringes Crown copyright and may lead to prosecution or civil proceedings. Historic Scotland Licence No. 100017509 [2004].

SH U 4 51

10