

SOLICITOR TO  
THE SECRETARY OF STATE FOR SCOTLAND  
39 LAURISTON STREET  
EDINBURGH, EH3 9DH



CERTIFICATE

of

SERVICE OF NOTICE

by

THE  
SECRETARY OF STATE  
FOR SCOTLAND

under

THE ANCIENT  
MONUMENTS ACTS  
1913 and 1931

14 1972

Affecting Enclosure situated at  
Craigiehowe Wood, Knockbain, Ross  
and Cromarty,

R W DEANS  
~~XXXXXXXXXXXX~~  
SOLICITOR

TO  
THE SECRETARY OF STATE  
FOR SCOTLAND



# THE ANCIENT MONUMENTS ACTS, 1913 AND 1931

Owners of the Monument being Enclosure situated at Craigiehowe Wood as shown coloured red on the annexed plan, part of lands and Estate of Drynie and others, described in Disposition to [REDACTED], dated Fifth and recorded in the Division of the General Register of Sasines for the County of Ross and Cromarty on Twelfth May Nineteen Hundred and Nine,

situated in the Parish of Knockbain  
County of Ross and Cromarty

and

In accordance with the provisions of Section 6 of the Ancient Monuments Act, 1931, as read with the Transfer of Functions (Scottish Royal Parks and Ancient Monuments) Order, 1969, the Secretary of State hereby gives notice that it is his intention to include the Monument above specified in a list of monuments to be published by him under Section 12 of the Ancient Monuments Consolidation and Amendment Act, 1913.

Given under the Seal of the Secretary of State for Scotland

Assistant Secretary

SCOTTISH DEVELOPMENT DEPARTMENT,  
(ANCIENT MONUMENTS),  
ARGYLE HOUSE,  
3, LADY LAWSON STREET,  
EDINBURGH, EH3 9SD.  
28th December, 1971.

I, Alexander McIntosh Thomson, Principal being an officer duly authorised by the Secretary of State in that behalf hereby certify that the notice of which the foregoing is a duplicate together with a copy of the plan annexed and signed as relative hereto was served on the before named [REDACTED]

by posting on the Twenty Eighth day of December 19 71  
between the hours of 10 o'clock and 11 o'clock forenoon at the  
Tollcross Post Office, Edinburgh, a copy of the same to them  
by recorded delivery service addressed as follows:-

[REDACTED]

Solicitor,  
Edinburgh, Agent.



REGISTERS OF SCOTLAND.

GENERAL REGISTER OF SASINES.

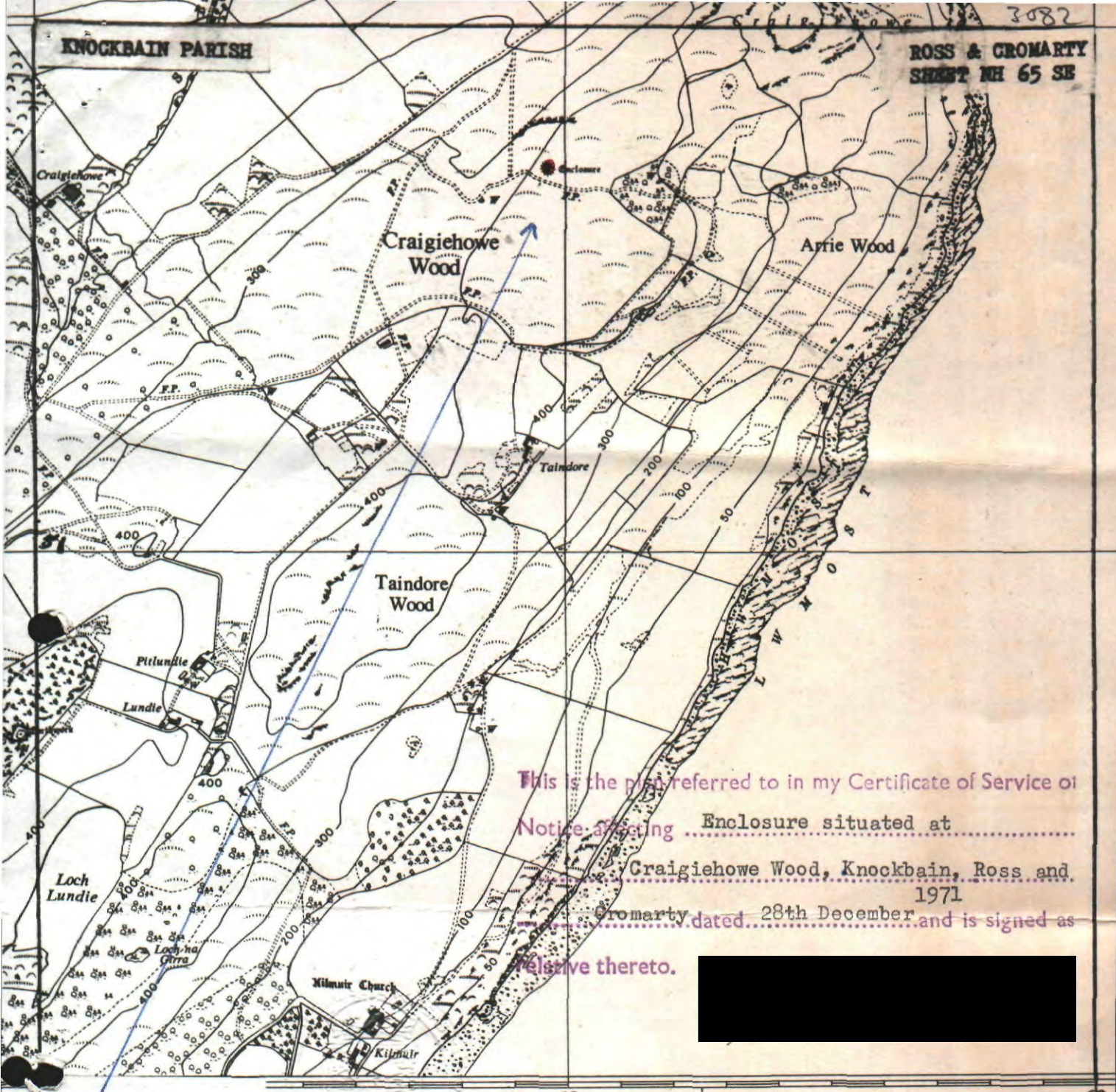
COUNTY OF ROSS & CROMARTY.

N. B. Book ..... 606 ..... Folio ..... 120 .....


Presented and Recorded on ..... 15<sup>th</sup> March, 1972 .....

KNOCKBAIN PARISH

ROSS & CROMARTY  
SHEET NH 65 SE




This is the plot referred to in my Certificate of Service of  
Notice affecting Enclosure situated at  
Craigiehowe Wood, Knockbain, Ross and  
Cromarty dated 28th December 1971 and is signed as  
relative thereto.



ENCLOSURE,  
CRAIGIEHOWE WOOD

CROWN COPYRIGHT RESERVED



THE NATIONAL GRID

DEVISION DIAGRAM

Map of 1881-1882

12/a