

0AK

THE ANCIENT MONUMENTS AND  
ARCHAEOLOGICAL AREAS ACT 1979

Entry in the Schedule of Monuments

S32345651801

2002

Re: The Monument known as  
Hall of Rendall, settlement 275m NE of and  
St Thomas's Kirk


in the Parish of Evie and Rendall  
County of Orkney

Search Sheet No: 15238

Historic Scotland  
Longmore House  
Salisbury Place  
Edinburgh


THE ANCIENT MONUMENTS AND ARCHAEOLOGICAL AREAS ACT 1979  
ENTRY IN THE SCHEDULE OF MONUMENTS

The monument known as Hall of Rendall, settlement 275m NE of and St Thomas's Kirk comprises the remains of a settlement mound containing one or more substantial prehistoric structures and associated remains; and the remains of a medieval church. The area to be scheduled is irregular with maximum dimensions of 107m N-S by 40m E-W, to include the church and settlement site and all the ground within the stone dyke that encloses all of the promontory. The above-ground components of the enclosure wall are excluded from the scheduling to allow for its maintenance. The monument, which lies in the Parish of Evie and Rendall and the County of Orkney as shown outlined in red on the Plan annexed and executed as relative hereto



is hereby included in the Schedule of Monuments appearing to the Scottish Ministers to be of national importance compiled and maintained by them under section 1(1) of the Ancient Monuments and Archaeological Areas Act 1979.

Subscribed by Sheenagh Adams, Director of Heritage Policy with Historic Scotland, being an officer of the Scottish Ministers at Edinburgh on the 30th day of October Two thousand and two, before this witness Lesley Macdonald, of Longmore House, Salisbury Place, Edinburgh.



Director of Heritage Policy

Register on behalf of the Scottish Ministers in the Register of the County of Orkney and Zetland.



An Officer of the Scottish Ministers

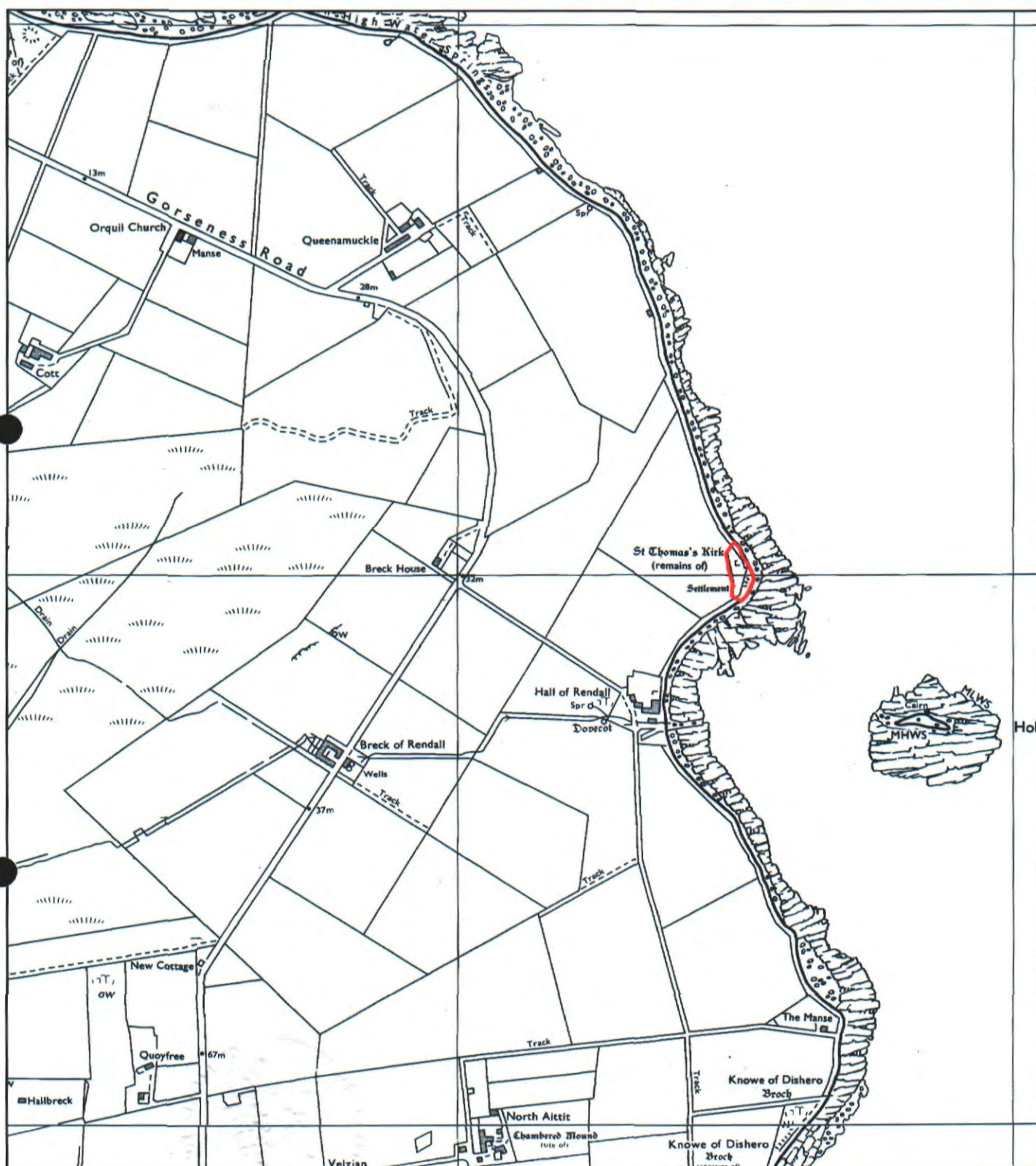
MGT01324.102

ORK 0 3 . . . . 0 4

6 REGISTERS OF SCOTLAND  
GENERAL REGISTER OF SASINES  
COUNTY OF ORKNEY & SHETLAND  
FICHE 04 FRAME 47  
PRESENTED AND RECORDED ON

- 9 JAN 2003

This is the plan referred to in the entry in the Schedule affecting Hall of Rendall, settlement 275m NE of and St Thomas's Kirk, dated: 30/10/02 and is signed as relative thereto.



Hall of Rendall, settlement 275m NE of  
and St Thomas's Kirk

Evie and Rendall Parish

Scheduled Area

N



MapSheet: HY42SW

Scale 1:10,000

100 0 100 200 300 400 500 Meters

This map is reproduced from the OS map by Historic Scotland with the permission of The Controller of Her Majesty's Stationery Office, © Crown copyright. Unauthorised reproduction infringes Crown Copyright and may lead to prosecution or civil proceedings. Licence No. GD 03135G0014.

03 . . . . 04

48