


THE ANCIENT MONUMENTS AND ARCHAEOLOGICAL AREAS ACT 1979 1378
ENTRY IN THE SCHEDULE OF MONUMENTS


The monument known as **Seven Knowes, mounds** comprises the remains of seven barrows dating from the Bronze Age (between 2000 and 800 BC). The barrows are visible as a tight cluster of sub-circular, low, turf-covered earthen mounds, all contained within an area of 0.06 hectares. The mounds vary in size from 5m to 9m in diameter and stand between 0.2m and 0.4m in height. The monument occupies sloping ground on the SW face of Hackland Hill at around 35m above OD. The scheduled area is rectangular on plan, measuring 53m SW to NE and 40m transversely. The scheduled area includes the remains described above and an area around them within which evidence relating to the monument's construction, use and abandonment is expected to survive. The monument, which lies in the Parish of Evie and Rendall and the County of Orkney and Zetland as shown in red on the Plan annexed and executed as relative hereto and which forms part of the subjects described

 is hereby included in the Schedule of Monuments appearing to the Scottish Ministers to be of national importance compiled and maintained by them under section 1(1) of the Ancient Monuments and Archaeological Areas Act 1979.

This entry supersedes the Entry in the Schedule of Monuments for the monument known then as **the Seven Knowes** as referred to in the Certificate of Service of Notice by the Secretary of State for Scotland in respect of the monument dated 15 April 1936 and recorded in the General Register of Sasines for the County of Orkney and Zetland on 5 June 1936.

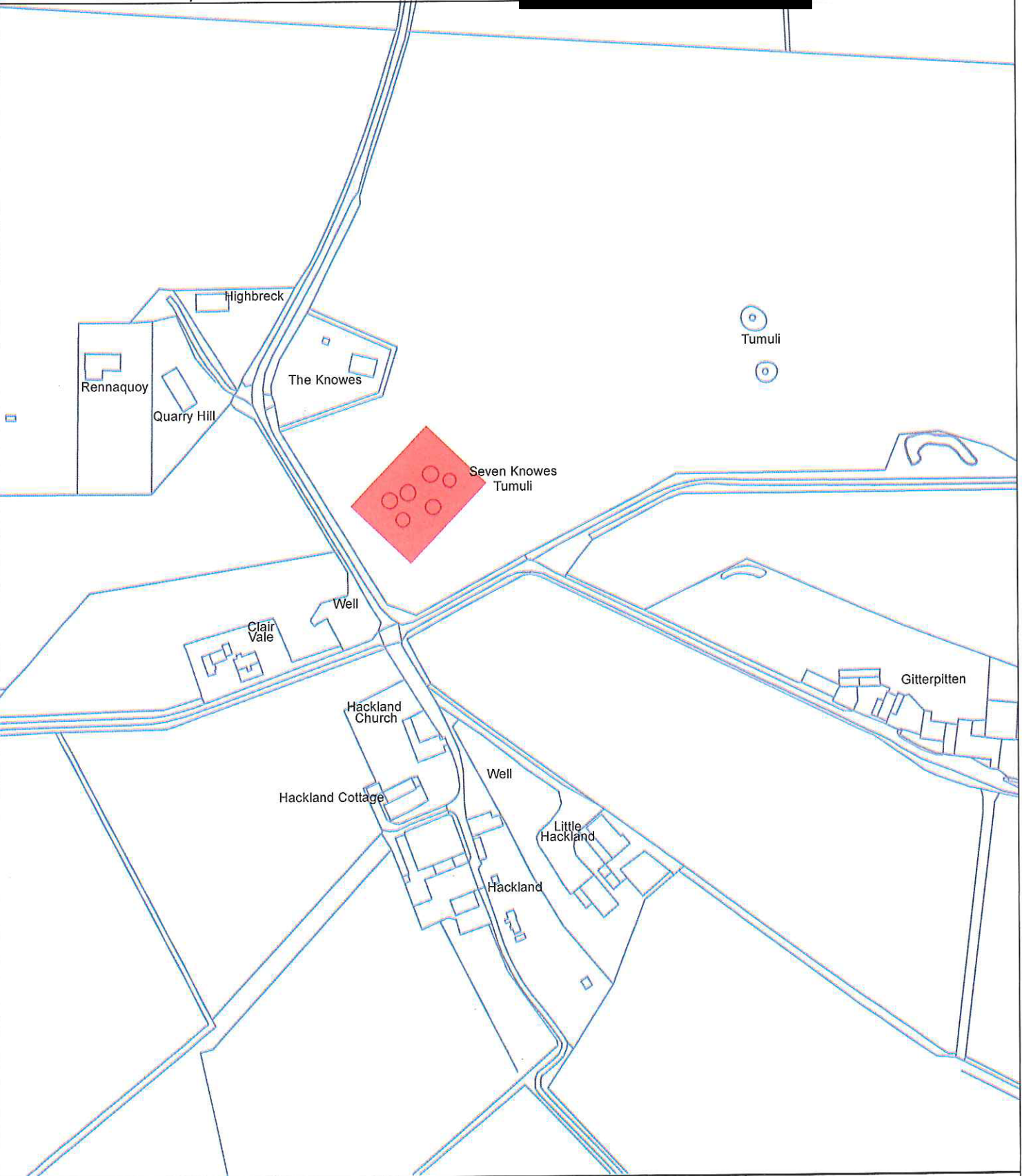
Subscribed by Olwyn A Owen, Head of Scheduling, Marine and Battlefields with Historic Scotland, being an officer of the Scottish Ministers at Edinburgh on the *24th* day of *February* Two thousand and fourteen, before this witness Christine Kelly, of Longmore House, Salisbury Place, Edinburgh.

 Head of Scheduling, Marine and Battlefields

 Witness

This is the plan referred to in the entry in the Schedule affecting:
Seven Knowes, mounds

dated: 24/2/2014 and is signed as relative thereto





Index No: 1378

Seven Knowes, mounds

Evie and Rendall Parish

Scheduled Area 

N

Mapsheet(s):
HY32SE

Scale: 1:2,500
0 50 100
 Metres
This map is reproduced from Ordnance Survey material with the permission of Ordnance Survey on behalf of the Controller of Her Majesty's Stationery Office © Crown copyright. Unauthorised reproduction infringes Crown copyright and may lead to prosecution or civil proceedings. Historic Scotland Licence No. 100017509 [2013].

THE ANCIENT MONUMENTS AND
ARCHAEOLOGICAL AREAS ACT 1979

Entry in the Schedule of Monuments

2014

Re: The Monument known as
Seven Knowes, mounds

in the Parish of Evie and Rendall and
County of Orkney and Zetland

Search Sheet No: 1104

Historic Scotland
Longmore House
Salisbury Place
Edinburgh