

THE ANCIENT MONUMENTS AND  
ARCHAEOLOGICAL AREAS ACT 1979

Amended Entry in the Schedule of  
Monuments

1999

Re: The Monument known as Temple,  
Old Parish Church

in the Parish of Temple and  
*County of Midlothian*

Search Sheet No: 4428


Office of the Solicitor  
to the  
Scottish Executive  
Victoria Quay  
Edinburgh

MFA00485

THE ANCIENT MONUMENTS AND ARCHAEOLOGICAL AREAS ACT 1979  
AMENDED ENTRY IN THE SCHEDULE OF MONUMENTS

The entries in the Schedule of monuments appearing to the Scottish Ministers to be of national importance compiled and maintained by them under section 1(1) of the above Act in respect of the monument previously known as Temple Church both dated 26 November and recorded in the Division of the General Register of Sasines for the County of Midlothian on 20 December both in the year 1971 and now to be known as Temple, Old Parish Church, are hereby in accordance with the provisions of section 1(5) of the above Act amended to describe the area of the scheduled monument as measuring 46m NW-SE and 48m NE-SW as shown delineated in red on the plan annexed and executed as relative hereto.

Subscribed by Frank James Lawrie, Director of Heritage Policy with Historic Scotland, being an officer of the Scottish Ministers at Edinburgh on the 29<sup>th</sup> day of October Nineteen hundred and ninety-nine, before this witness Lesley Macdonald, of Longmore House, Salisbury Place, Edinburgh.



Director of Heritage Policy

Register on behalf of the Scottish Ministers in the Register of the County of Midlothian.



Solicitor, Edinburgh, Agent

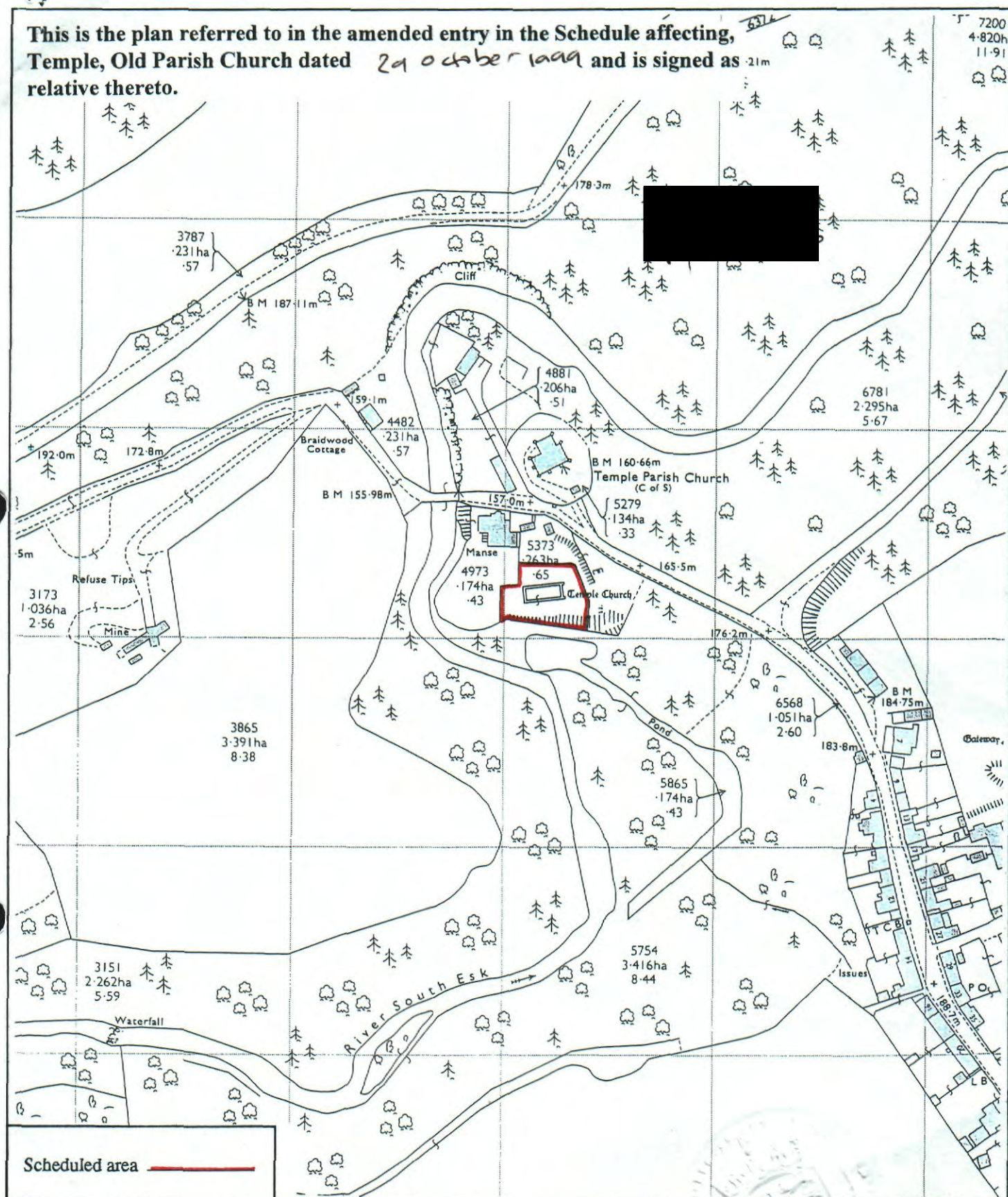
C.L.  
REGISTERS OF SCOTLAND  
GENERAL REGISTER OF SASINES  
COUNTY OF MIDLOTHIAN

Fiche 3605 ..... Frame 1 .....  
Presented and Recorded on 22 DEC 1999

MFA00685

MID 99 3605

This is the plan referred to in the amended entry in the Schedule affecting, Temple, Old Parish Church dated 29 October 1999 and is signed as relative thereto.



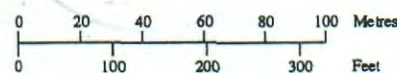
### Temple, Old Parish Church

## Temple Parish



Sheet: NT3158

**Scale 1:2500**



© Crown copyright reserved

Tactica Solutions Cartographic Centre B8685

MID 99 3605

2