



ADDITION

Designation Reference: SM13735

Case Reference:300043194

The Ancient Monuments and Archaeological Areas Act 1979

Addition to the schedule of monuments

Historic Environment Scotland, in exercise of the powers conferred on it by section 1(3) of the Ancient Monuments and Archaeological Areas Act 1979, hereby adds to the statutory schedule of monuments as set out below.

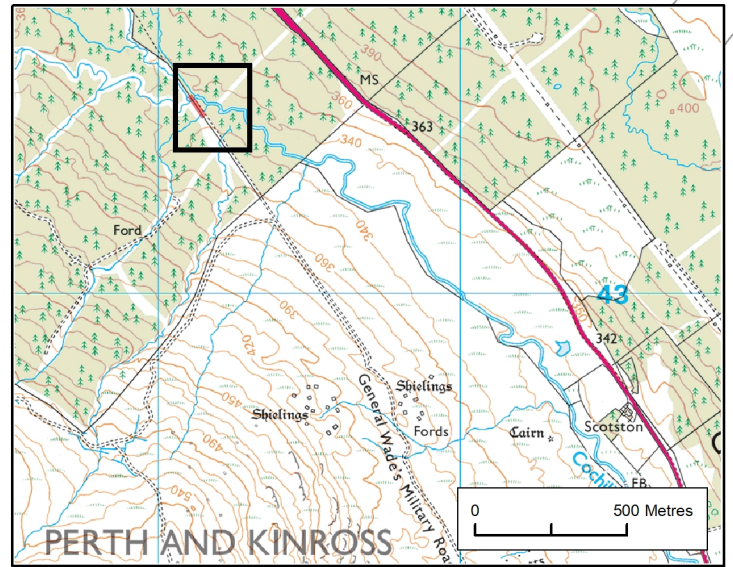
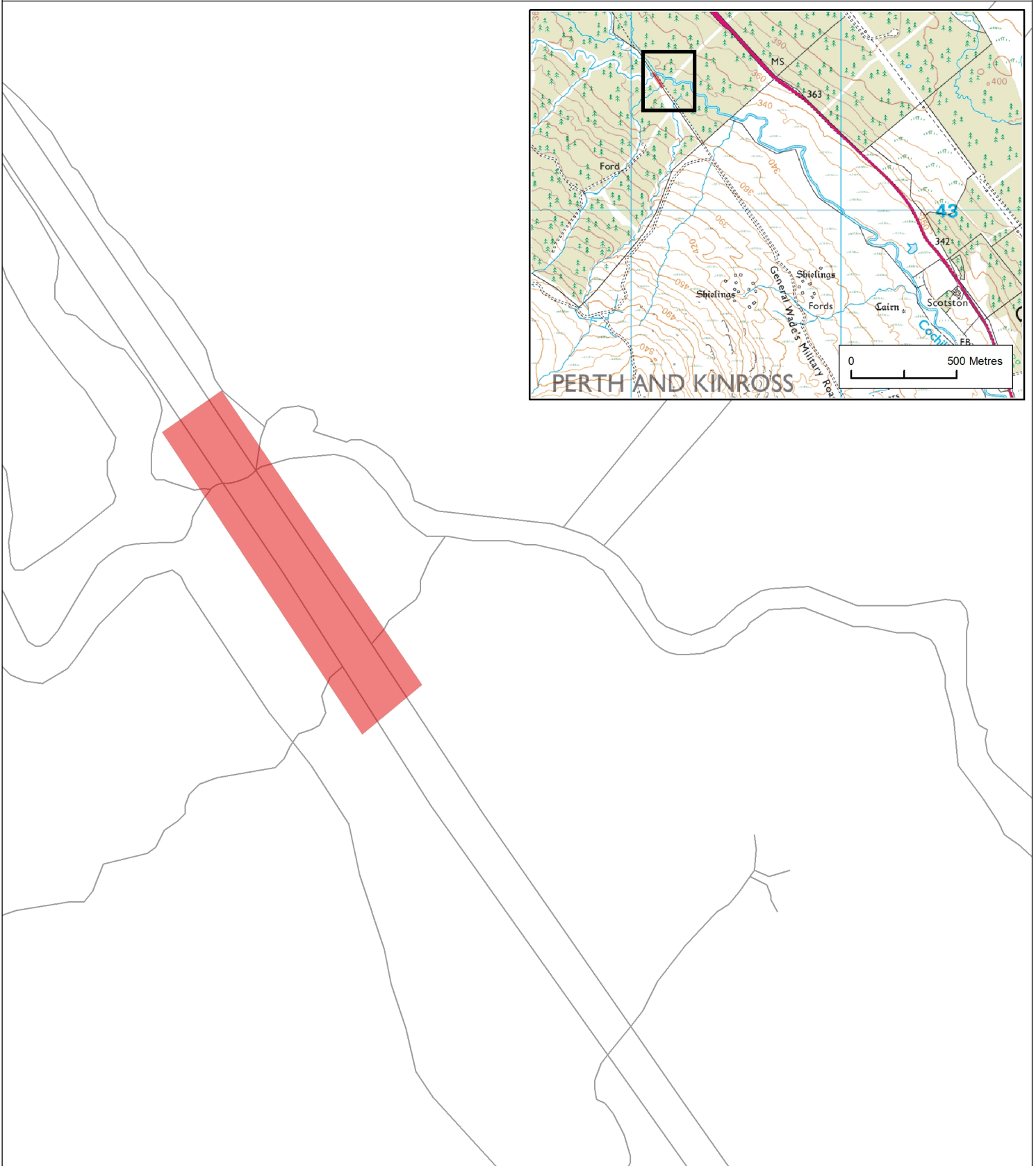
The monument known as **18th century military road and bridges, 1750m northwest of Scotston, Glen Cochill** comprises a section of engineered military road and the remains of three bridges, likely to date to around 1730. The monument is located on low lying ground at the North end of Glen Cochill, where it straddles the Cochill Burn and adjacent unnamed water courses, at approximately 340m above sea level. This section is part of a longer branch of contemporary road construction, connecting Crieff with Dalnacardoch.

The scheduled area is rectangular on plan, measuring 85m by 17m. It includes the remains described above and an area around within which evidence relating to the monument's construction, use and abandonment is expected to survive. Specifically excluded from the scheduling are the above-ground remains of all moorland and woodland boundaries including fences and dykes.

The monument lies in the Parish of Logierait and the County of Perth, as shown in red on the plan annexed and executed as relative hereto.

Authorised by Elizabeth McCrone, Head of Designations with Historic Environment Scotland on 11/11/2020.

This is the plan referred to in the entry in the Schedule affecting:
 18th century military road and bridges, 1750m northwest of Scotston, Glen Cochill.




Designation Reference: SM13735
 18th century military road and bridges,
 1750m northwest of Scotston, Glen
 Cochill.

Parish: Logierait

Scheduled Area 

N

 Map Sheet:
 NN84SE



Scale: 1:1,250

Contains Historic Environment Scotland and Ordnance Survey
 Data © Historic Environment Scotland © Crown copyright and
 database rights 2020 Ordnance Survey [100057073]

Ordnance Survey Data

You are permitted to use this data solely to enable you to
 respond to, or interact with, the organisation that provided you
 with the data. You are not permitted to copy, sub-licence,
 distribute or sell any of this data to third parties in any form.