



AMENDMENT

Designation Reference: SM2962

Case Reference: 300040569

The Ancient Monuments and Archaeological Areas Act 1979

Amended entry in the schedule of monuments

Historic Environment Scotland in exercise of the powers conferred on it by section 1(5) of the Ancient Monuments and Archaeological Areas Act 1979 hereby amends the entry in the statutory schedule of monuments as set out below.

The monument known as **Dere Street, Roman road, Soutra Aisle to Turf Law** comprises a 4km long section of Dere Street, Roman road which dates to the 1st century AD. It runs from Soutra Aisle in the north (NT 4528 5826) to the southern flank of Turf Law in the south (NT 4725 5516). It was part of a network of Roman military sites across southern Scotland. The Roman road is overlain in places by later routeways dating to the medieval and post-medieval periods.

The scheduled area is irregular. It includes the remains described above and an area around within which evidence relating to the monument's construction, use and abandonment is expected to survive. Exclusions include all modern post and wire fences, drystone walls, gates and the top 300mm of all modern tracks to allow further maintenance.

The monument lies in the Parishes of Channelkirk and Fala and Soutra and the Counties of Berwickshire and Midlothian, as shown in red on the plan annexed and executed as relative hereto.

This entry supersedes the entry in the schedule of monuments for the monument known then as **Dere Street, Roman Road, Soutra to Channelkirk** as referred to in the Certificate of Service of Notice by the Secretary of State for Scotland in respect of the monument dated 27 November 1970 and recorded in the General Register of Sasines for the County of Midlothian on 25 January 1971.

Authorised by Allan Rutherford, Deputy Head of Designations with Historic Environment Scotland on 24/09/2020.

This document is certified as a true copy of the amended entry in the schedule of monuments for the monument known as **Dere Street, Roman road, Soutra Aisle to Turf Law, SM2962**, authorised by Allan Rutherford, Deputy Head of Designations

www.historicenvironment.scot

Historic Environment Scotland, Longmore House,
Salisbury Place, Edinburgh, EH9 1SH

Historic Environment Scotland
Scottish Charity No. **SC045925**
VAT Number: **GB 221 8680 15**

(SM2962-300040569-DS-ELS)

Search Sheet No: (BER)9945, (BER)5642
Title No: BER283, MID36700, MID33846,



with Historic Environment Scotland on 24/09/2020.

Signed for the purposes of certification and registration by Allan Rutherford, Deputy Head of Designations, and witnessed by Edwin Smith, Designations Support Manager, both of Historic Environment Scotland, at Longmore House, Salisbury Place, Edinburgh

Name – Allan Rutherford

Name – Edwin Smith

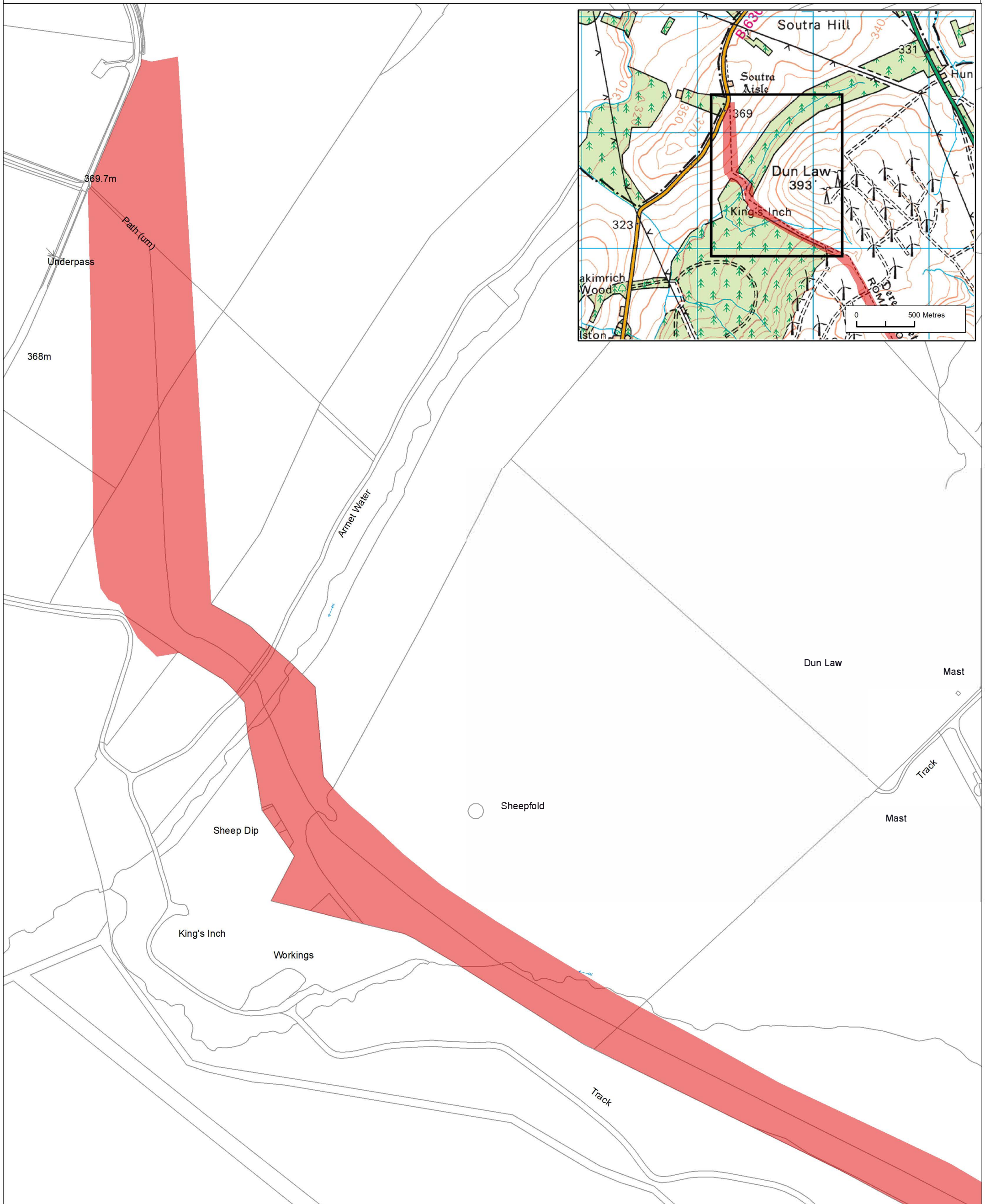
Signature.....

Signature.....

Date.....

Date.....

This is the plan referred to in the entry in the Schedule affecting:
 Dere Street, Roman road, Soutra Aisle to Turf Law



Designation Reference: SM2962
 Dere Street, Roman road, Soutra Aisle to Turf Law
 (Map 1 of 3)

Parish: Channelkirk and
 Fala and Soutra
 Scheduled Area



N

 Map Sheet(s):
 NT45NE

Scale: 1:4,000
 0 50 100 150 200 250 300 350 400 Metres

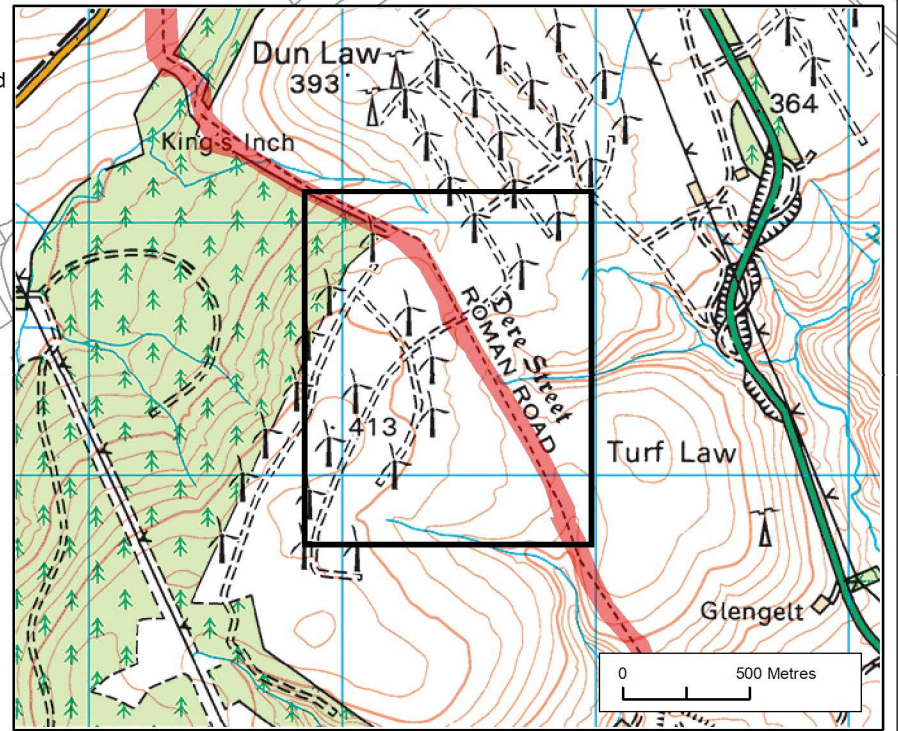
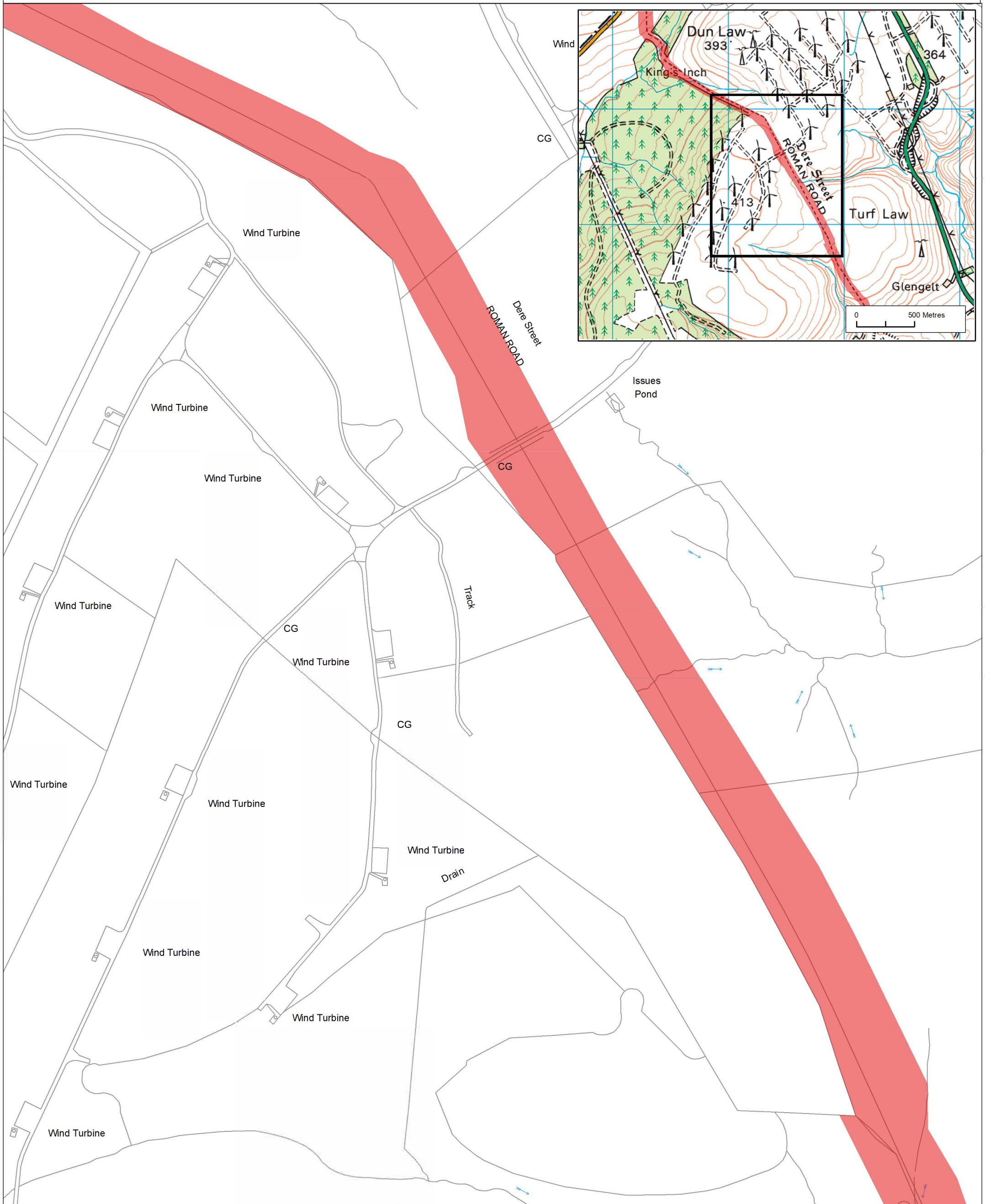
Contains Historic Environment Scotland and Ordnance Survey Data © Historic Environment Scotland © Crown copyright and database rights 2020 Ordnance Survey [100057073]

Ordnance Survey Data
 You are permitted to use this data solely to enable you to respond to, or interact with, the organisation that provided you with the data. You are not permitted to copy, sub-licence, distribute or sell any of this data to third parties in any form.


Scottish Charity No. SC045925

This is the plan referred to in the entry in the Schedule affecting:

Dere Street, Roman road, Soutra Aisle to Turf Law




Designation Reference: SM2962
Dere Street, Roman road, Soutra Aisle to Turf Law
(Map 2 of 3)

Parish: Channelkirk and
Fala and Soutra
Scheduled Area 

N

Map Sheet(s):
NT45NE

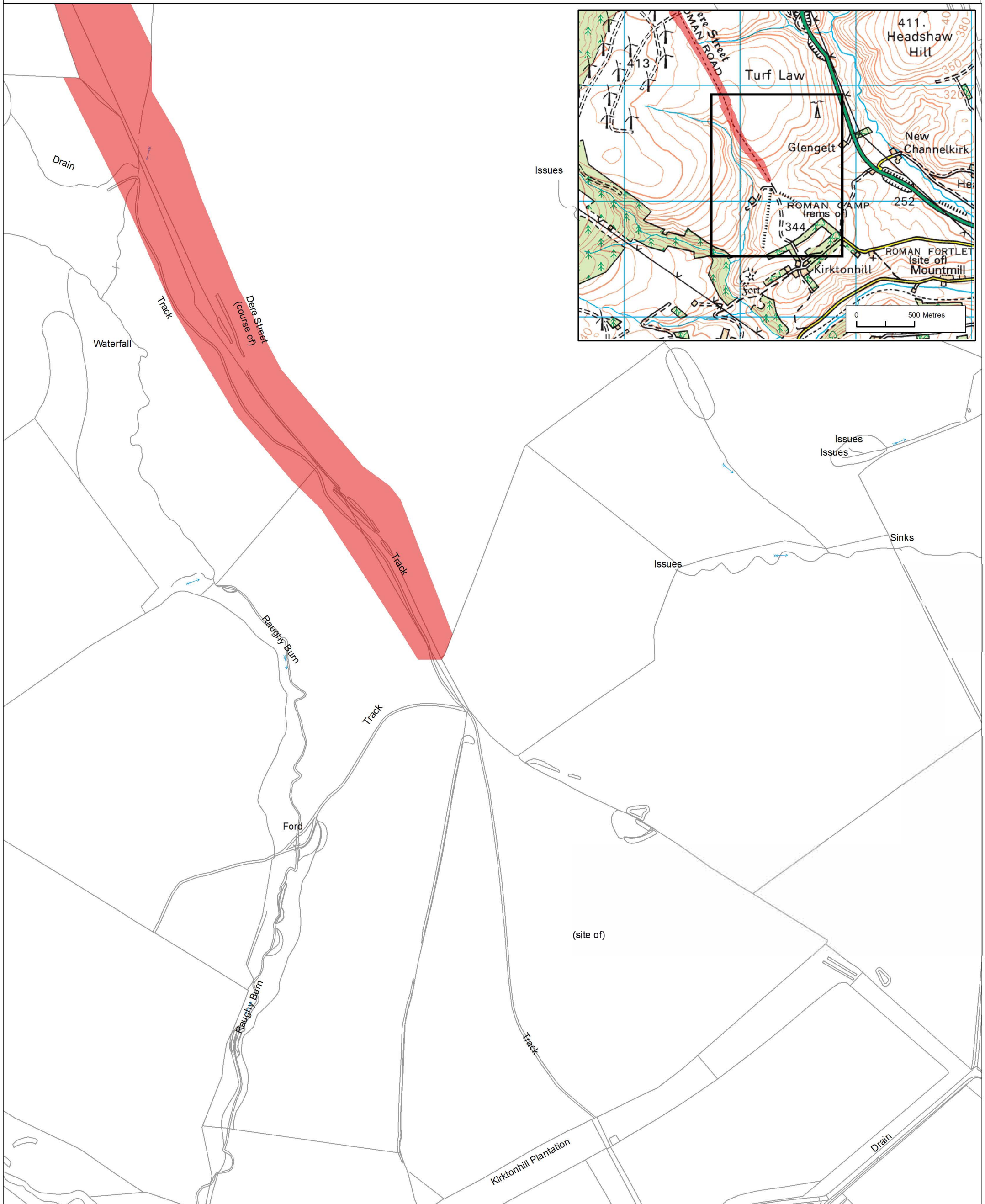
Scale: 1:4,000
 0 50 100 150 200 250 300 350 400 Metres

Contains Historic Environment Scotland and Ordnance Survey Data © Historic Environment Scotland © Crown copyright and database rights 2020 Ordnance Survey [100057073]

Ordnance Survey Data
You are permitted to use this data solely to enable you to respond to, or interact with, the organisation that provided you with the data. You are not permitted to copy, sub-licence, distribute or sell any of this data to third parties in any form.

This is the plan referred to in the entry in the Schedule affecting:

Dere Street, Roman road, Soutra Aisle to Turf Law




Designation Reference: SM2962
 Dere Street, Roman road, Soutra Aisle to Turf Law
 (Map 3 of 3)

Parish: Channelkirk and
 Fala and Soutra
 Scheduled Area

N

 Map Sheet(s):
 NT45NE

Scale: 1:4,000



Contains Historic Environment Scotland and Ordnance Survey Data © Historic Environment Scotland © Crown copyright and database rights 2020 Ordnance Survey [100057073]

Ordnance Survey Data
 You are permitted to use this data solely to enable you to respond to, or interact with, the organisation that provided you with the data. You are not permitted to copy, sub-licence, distribute or sell any of this data to third parties in any form.

Scottish Charity No. SC045925